


























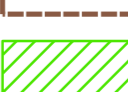





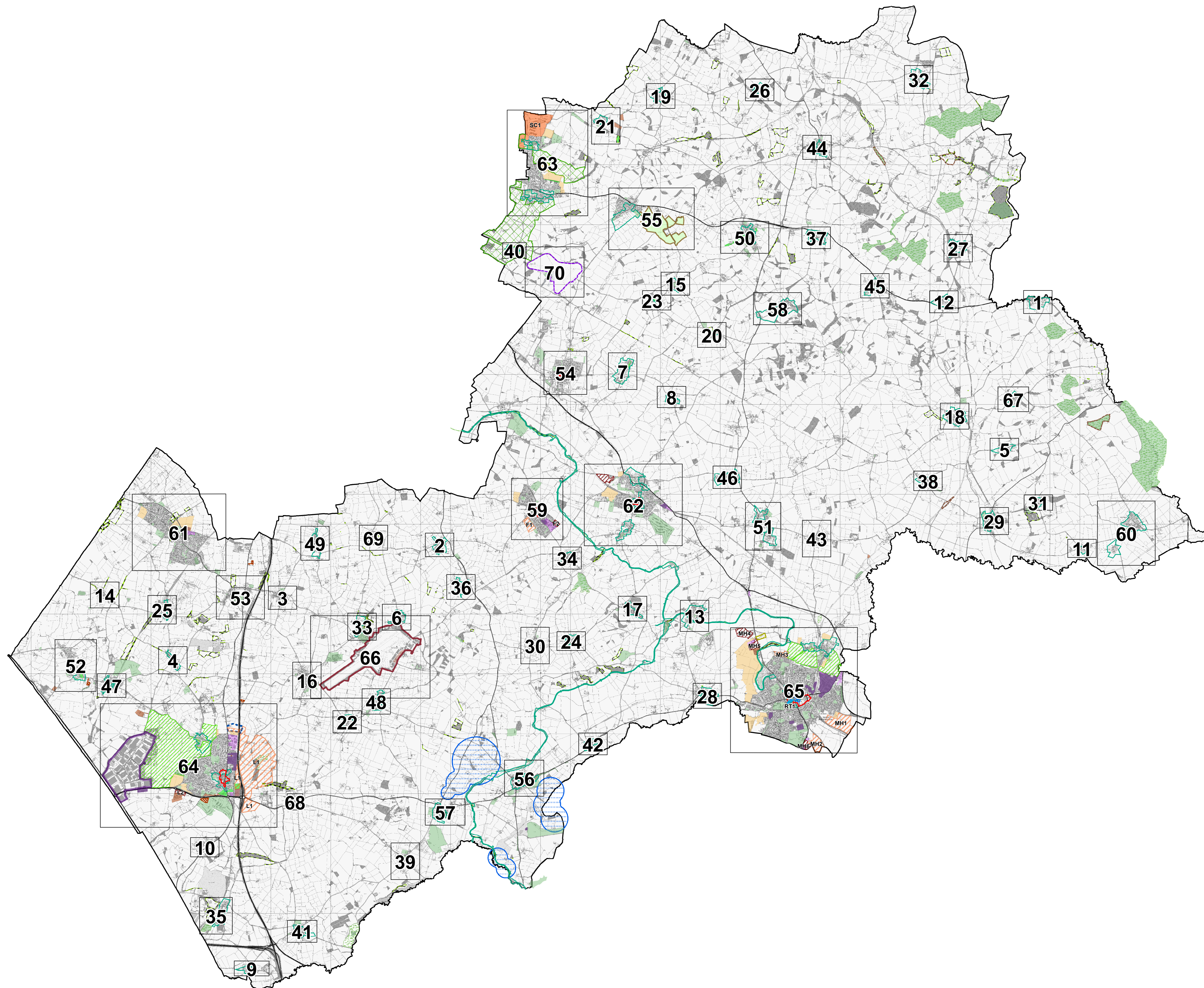




## Legend Overview Map

-  Housing Allocations (H1)
-  Housing Commitments (H1)
-  East of Lutterworth Strategic Development Area (L1)
-  Land Safeguarded for Northern Access to Spine Road (L1)
-  Scraptoft North Strategic Development Area (SC1)
-  Replacement Golfcourse (SC1)
-  New Gypsy, Traveller and Travelling Showpeople Sites (H6)
-  Existing Gypsy, Traveller and Travelling Showpeople Sites (H6)
-  Business and Employment Allocations (BE1)
-  Business and Employment Commitments (BE1)
-  Magna Park (BE2)
-  Key Employment Areas (BE3)
-  General Employment Areas (BE3)
-  Bruntingthorpe Proving Ground Boundary (BE4)
-  Bruntingthorpe Existing Industrial Estate (BE4)
-  Leicester Airport (BE5)
-  Complex North of Gartree Road (BE5)
-  Retail and Town Centre Uses Allocations (RT1)
-  Local / Town Centre Boundary (RT2)
-  Market Harborough Primary Shopping Area (RT2)
-  Tourism and Leisure Allocations (RT4)
-  Conservation Areas (HC1)
-  Open Space, Sport and Recreation Sites (GI2)
-  Cemetery Allocations (GI3)
-  Local Green Space (GI4)
-  Sites of Special Scientific Interest (SSSI) (GI5)
-  Local Wildlife Sites (GI5)
-  Local Nature Reserve (GI5)
-  Local Geological Sites (GI5)
-  Areas of Separation (GD6)
-  Green Wedges (GD7)
-  Source Protection Zones (IN4)
-  Harborough District Boundary



1:50,000 @ A0

©Crown Copyright 2017. All rights reserved  
Harborough District Council 100023843.

N

