





Key

-  Survey Boundary
-  Standing Water (G1)
-  Arable (J1.1)
-  Hedge (J2)

enzygo
 environmental consultants
 Samuel House, 5 Fox Valley Way, Stocksbridge, Sheffield, S36 2AA

CLIENT:
Harborough District Council

SCALE: **1:5,000@A3** PROJECT NO: **CRM.1287.002**

DRAWN: **MG** CHECKED: **DA** DATE: **May 2017**

PROJECT:
**Market Harborough Sites
 Kettering Road**

TITLE:
Phase 1 Habitat Map

DRAWING REF:
CRM.1287.002.EC.D.004