






Key

-  Site boundary
-  1km search area
-  Dense boundary vegetation
-  Scattered shrubs and trees
-  Grand Union Canal Conservation Area



Samuel House, 5 Fox Valley Way, Stocksbridge, Sheffield, S36 2AA

CLIENT:
 Harbrough District Council and
 Daventry District Council

SCALE: 1:8,000@A3
 PROJECT REF: CRM.1287.002

DRAWN: NP
 CHECKED: VM
 DATE: May 2017

PROJECT:
 Harbrough Cemetery:
 Site Assessment
 Site 08: Leicester Lane

TITLE:
 Visual Appraisal

DRAWING NO:
 CRM.1287.002.L.D.004