




Key

-  Survey Boundary
-  Arable (J1.1)
-  Hedge (J2)



Samuel House, 5 Fox Valley Way, Stocksbridge, Sheffield, S36 2AA

CLIENT:
Daventry District Council

SCALE: **1:5,000@A3** PROJECT NO: **CRM.1287.002**

DRAWN: **MG** CHECKED: **DA** DATE: **May 2017**

PROJECT:
**Market Harborough Sites
Lubenham Road**

TITLE:
Phase 1 Habitat Map

DRAWING REF:
CRM.1287.002.EC.D.015