




















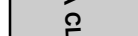






Legend
NDP Policy (lines and points)

- type**
-  Footpaths
 -  Important views (Principal)
 -  Important views (other)
 -  Panoramic views NDPs
 -  Masonry Skylines
 -  Important Skylines
 -  Foxton Locks NDP policy
 -  Trees and Hedges NDPs
 -  Ridge and Furrow NDPs
 -  Other sites of Environmental Significance NDPs
 -  Wildlife Corridor NDPs
 -  Historic Landscape Character Area
 -  Local Landscape Area NDP policy
 -  Limits to Development NDPs
 -  Housing Development Area NDP
 -  Registered Common Land NDPs
 -  Springs and Groundwater NDPs
 -  Shopping Area/Local Centre NDPs
 -  Open Space NDPs
 -  Local Heritage Assets NDPs
 -  Local Nature Reserve NDPs
 -  Local Green Space (NDPs)
 -  Ground Stability Area NDPs
 -  Green Wedge NDP policy
 -  Employment Area NDP policy
 -  Area of Separation NDPs

