

© Crown copyright 2018
 Do not scale from drawings. Verify all dimensions on site prior to construction. This drawing is to be read in conjunction with all relevant documents and drawings. Report all discrepancies to MoJ immediately.
 No unauthorised use, disclosure, storage or copying.

LAM INFO DASI OF L
 POT SET

This symbol identifies a Residual Risk that is recorded on the Design Risk Register and is relevant to this drawing.
 This drawing must be read in conjunction with the following project CDM documents:
 661277-0000-PEV-GTX0011-XX-HS-C-002_Design Risk Assessment.

This symbol identifies a Derogation that is recorded on the Derogation Schedule and is relevant to this drawing.
 This drawing must be read in conjunction with the following project Derogation documents:
 N/A

The above symbols can only be read when this drawing is in colour print

KEY:
 — INDICATIVE DEVELOPMENT BOUNDARY (27.9ha)
 — INDICATIVE OWNERSHIP BOUNDARY

Rev	Date	Description
P03	2021.05.24	SITE LAYOUT AND RED BOUNDARY UPDATED
P02	2021.02.18	SUITABILITY STATUS REVISION
P01	2021.02.11	FIRST ISSUE FOR STAGE 2

This document references the following linked files

File Reference	Status	Revision
N/A	N/A	N/A

Project Status
 RIBA Stage 2

Client
Ministry of Justice
 Ministry of Justice, 102 Petty France, London, SW1H 9AJ

Project
New Prisons Programme

Project Description / Site
 New Prisons Programme
 Gartree 2

Project Address
 Site Adjacent to HMP Gartree

Building Type
 Site Infrastructure

Drawing Title
 Swept Path Analysis-Fire Tender

Originator Logo

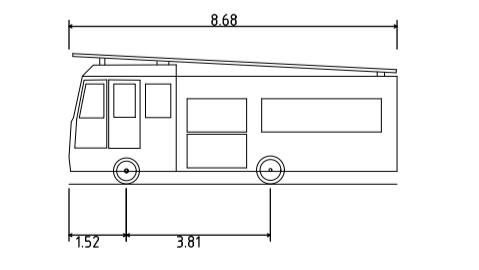
Drawn By: MHA Date: 11.02.2021
 Checked By: PCA Date: 11.02.2021
 Approved By: PCA Date: 11.02.2021

Drawing Number
 661277-0000-PEV-GTX0011-ZZ-DR-C-2602
 Delref: D0100

Sheet No.
 01 of 01
Scale
 1:1000
Orig. Sheet Size
 @ A1
Rev.
 P03

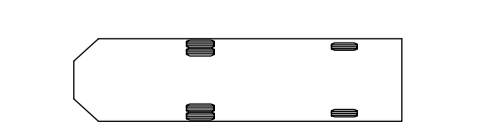
Data Security Classification
 OFFICIAL
Suitability
 S3

Fire Tender Side View:

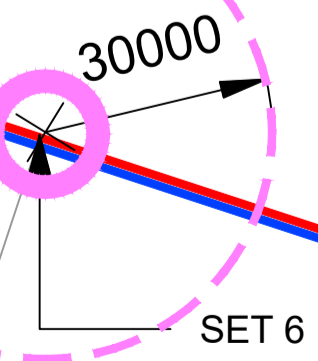


DB32 Fire Appliance
 Overall Length 8.680m
 Overall Width 2.180m
 Overall Body Height 3.452m
 Min Body Ground Clearance 0.337m
 Max Track Width 2.121m
 Lock to lock Time 6.00s
 Kerb to Kerb Turning Radius 7.910m

Fire Tender Plan View:



POTENTIAL BADGER SET RELOCATION



ER SET
 CAPE
 CAPE
 R