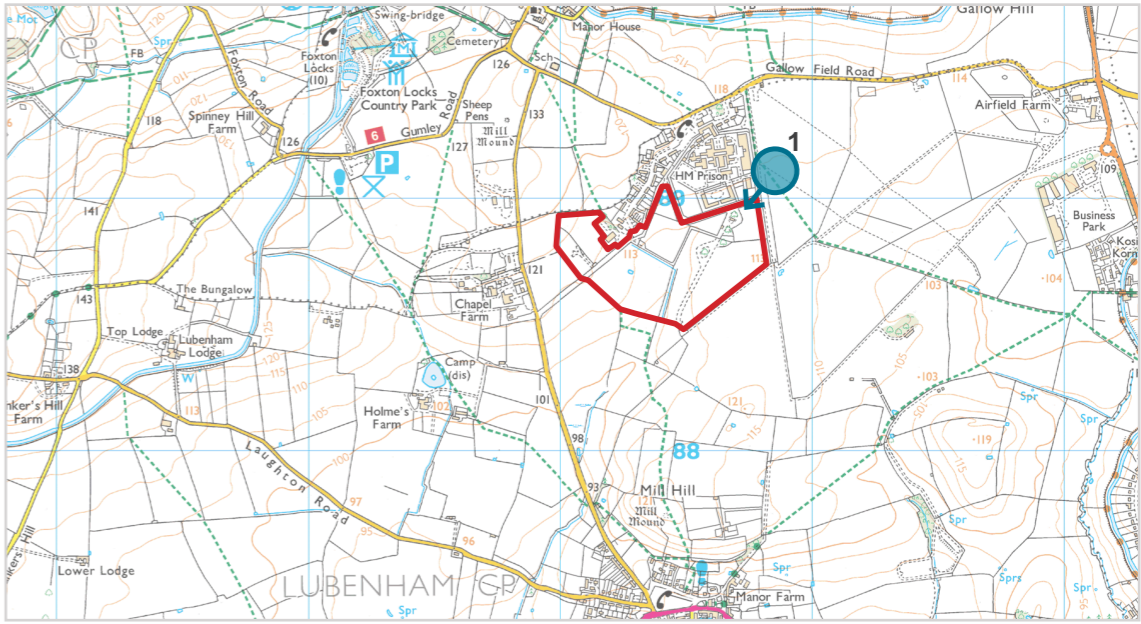




Approximate site extents



Viewpoint 1: View looking West from public footpath.

Key for approximate extent of site

- Proposed development fully visible
- Proposed development only visible as a filtered view through vegetation
- Proposed development not visible

Camera and sensor	SONY ILCE-7M2	Weather & lighting	Bright and Sunny	Direction of View	West
Lens	SONY SEL50F18F	Date and time	03/08/22 at 15:37	Distance from site / feature	82m
Horizontal Field of View	100°	Camera Height	1.6m	Latitude / Longitude	52°29'40.45"N 0°57'26.33"W
Vertical Field of View	24.5°	Eye Level AOD	115m AOD	Visualisation Type / Projection	Type 1 / Cylindrical

E22843 HM Prison, Gartree, Leicestershire
Viewpoint 1: August 2022

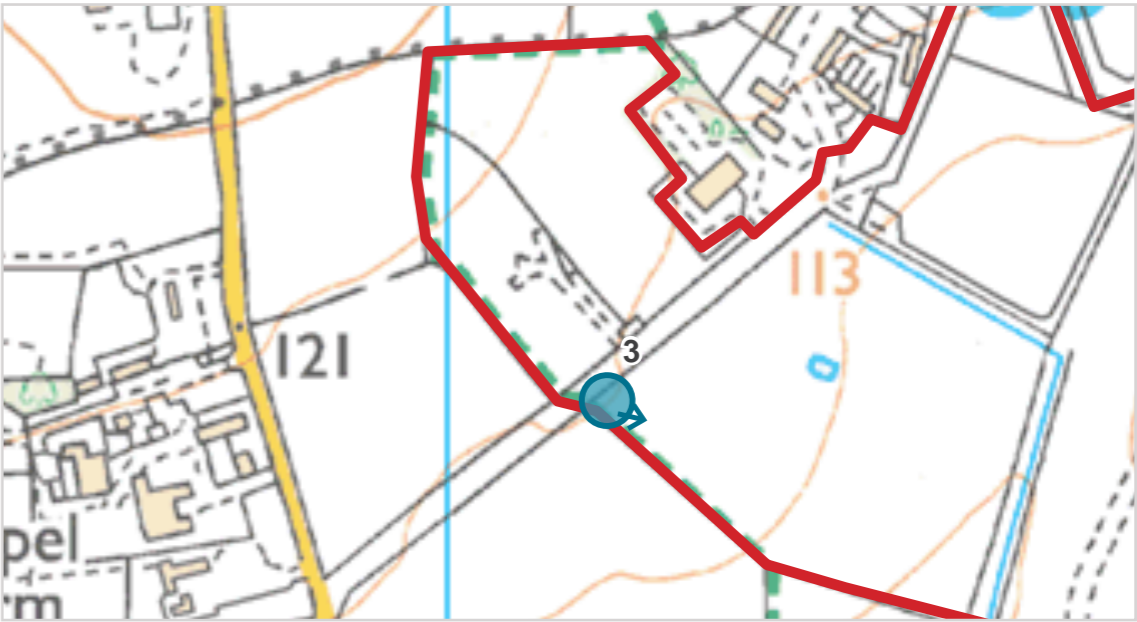
Dwg. No: VP 1
Drawn: AL

Date: 06/09/2022
Checked: SM

the**landscape**partnership



Approximate site extents



Viewpoint 3: View from within Site looking East from PRoW.

Key for approximate extent of site

- Proposed development fully visible —————
- Proposed development only visible as a filtered view through vegetation - - - - -
- Proposed development not visible↓

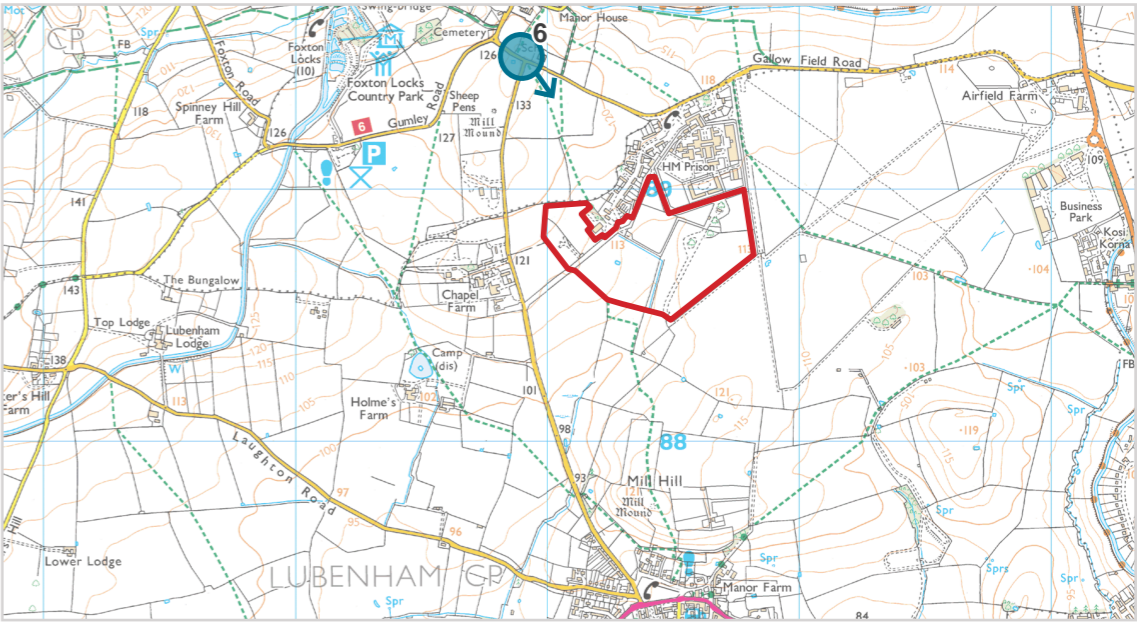
Camera and sensor	SONY ILCE-7M2	Weather & lighting	Bright and Sunny	Direction of View	East
Lens	SONY SEL50F18F	Date and time	03/08/22 at 14:40	Distance from site / feature	Within Site
Horizontal Field of View	100°	Camera Height	1.6m	Latitude / Longitude	52°29'29.65"N 0°58'7.68"W
Vertical Field of View	24.5°	Eye Level AOD	117m AOD	Visualisation Type / Projection	Type 1 / Cylindrical

E22843 HM Prison, Gartree, Leicestershire
Viewpoint 3: August 2022

Dwg. No: VP 3 Date: 06/09/2022
Drawn: AL Checked: SM



Approximate site extents



Viewpoint 6: View looking South from PRoW near Gallow Field Rd - Foxton Rd Junction.

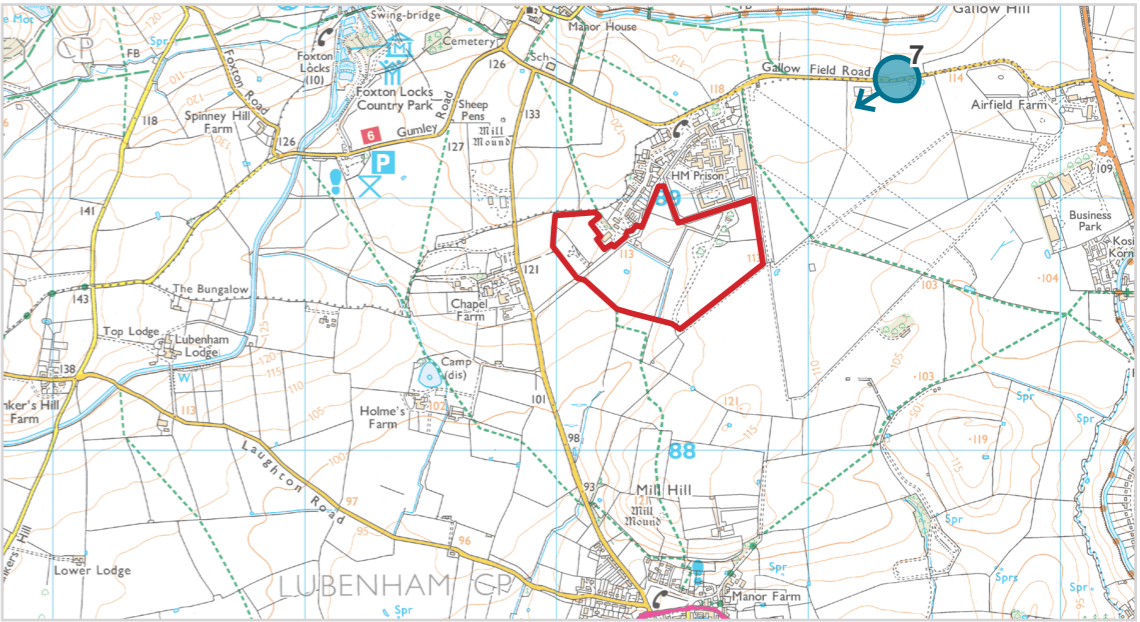

Key for approximate extent of site

- Proposed development fully visible
- Proposed development only visible as a filtered view through vegetation
- Proposed development not visible

Camera and sensor	SONY ILCE-7M2	Weather & lighting	Bright and sunny	Direction of View	South
Lens	SONY SEL50F18F	Date and time	03/08/22 at 16:41	Distance from site / feature	522m
Horizontal Field of View	80°	Camera Height	1.6m	Latitude / Longitude	52°29'56.00"N 0°58'17.11"W
Vertical Field of View	24.5°	Eye Level AOD	132m AOD	Visualisation Type / Projection	Type 1 / Cylindrical

E22843 HM Prison, Gartree, Leicestershire
Viewpoint 6: August 2022

Dwg. No: VP 6 Date: 06/09/2022
Drawn: AL Checked: SM



Key for approximate extent of site

- Proposed development fully visible —————
- Proposed development only visible as a filtered view through vegetation - - - - -
- Proposed development not visible|

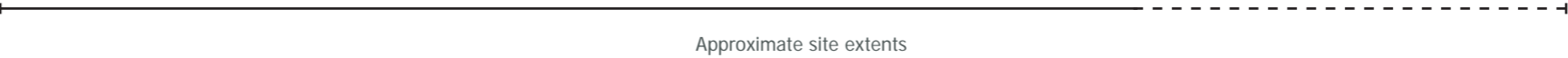
Camera and sensor	SONY ILCE-7M2	Weather & lighting	Bright and sunny	Direction of View	South-west
Lens	SONY SEL50F18F	Date and time	03/08/22 at 16:34	Distance from site / feature	685m
Horizontal Field of View	80°	Camera Height	1.6m	Coordinates	52°29'54.66"N 0°57'3.55"W
Vertical Field of View	24.5°	Eye Level AOD	115m AOD	Visualisation Type / Projection	Type 1 / Cylindrical

Viewpoint 7: View looking South-West from Gallow Field Road.

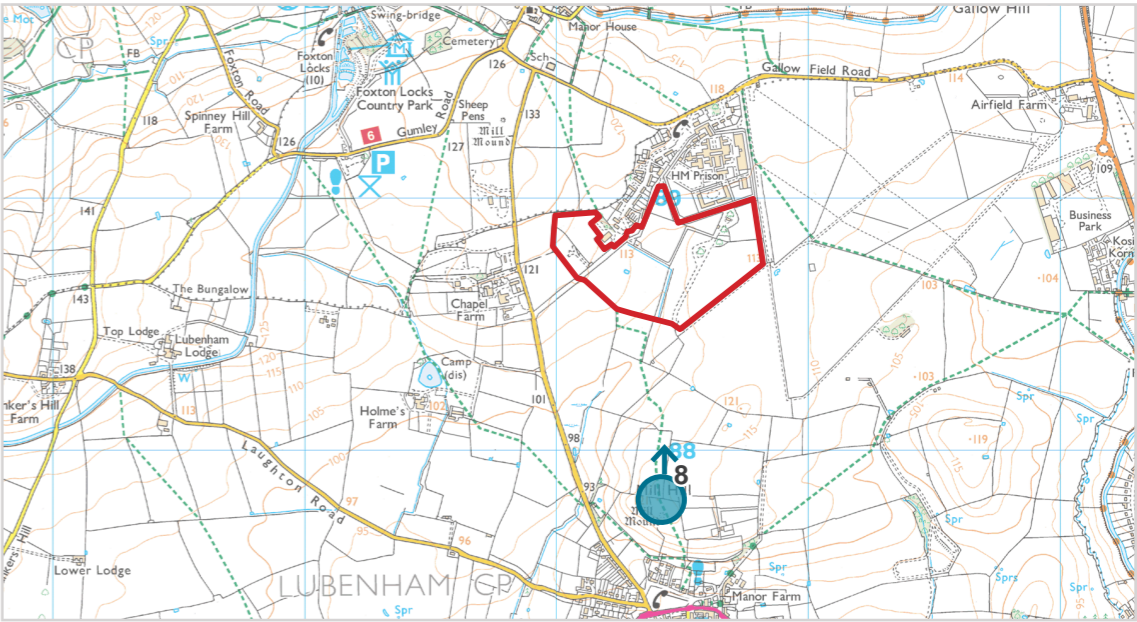
E22843 HM Prison, Gartree, Leicestershire
Viewpoint 7: August 2022

Dwg. No: VP 7 Date: 06/09/2022
Drawn: AL Checked: SM

the**landscape**partnership



Approximate site extents



Key for approximate extent of site

- Proposed development fully visible —————
- Proposed development only visible as a filtered view through vegetation - - - - -
- Proposed development not visible | · · · · ·

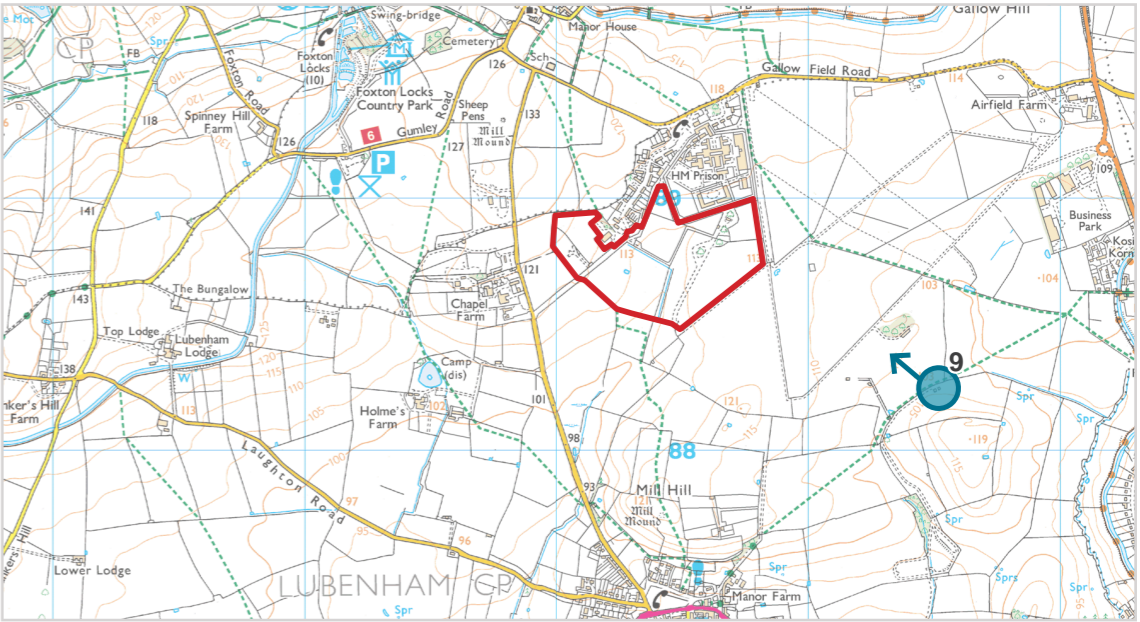
Camera and sensor	SONY ILCE-7M2	Weather & lighting	Bright and sunny	Direction of View	North
Lens	SONY SEL50F18F	Date and time	03/08/22 at 14:09	Distance from site / feature	660m
Horizontal Field of View	80°	Camera Height	1.6m	Longitude / Latitude	52°29'1.72"N 0°57'52.31"W
Vertical Field of View	24.5°	Eye Level AOD	121m AOD	Visualisation Type / Projection	Type 1 / Cylindrical

E22843 HM Prison, Gartree, Leicestershire
Viewpoint 8: August 2022

Dwg. No: VP 8
Date: 06/09/2022
Drawn: AL
Checked: SM

the**landscape**partnership

Viewpoint 8: View looking North from Mill Hill.



Viewpoint 9: View looking North-West from PRow.

Key for approximate extent of site

- Proposed development fully visible —————
- Proposed development only visible
as a filtered view through vegetation - - - - -
- Proposed development not visible|

Camera and sensor	SONY ILCE-7M2	Weather & lighting	Bright and Sunny	Direction of View	North-west
Lens	SONY SEL50F18F	Date and time	03/08/22 at 13:36	Distance from site / feature	790m
Horizontal Field of View	80°	Camera Height	1.6m	Coordinates	52°29'14.86"N 0°56'56.80"W
Vertical Field of View	24.5°	Eye Level AOD	105m AOD	Visualisation Type / Projection	Type 1 / Cylindrical

E22843 HM Prison, Gartree, Leicestershire
Viewpoint 9: August 2022

Dwg. No: VP 9 Date: 06/09/2022
Drawn: AL Checked: SM

the**landscape**partnership

Four storey residential blocks located beyond intervening vegetation at Mill Hill

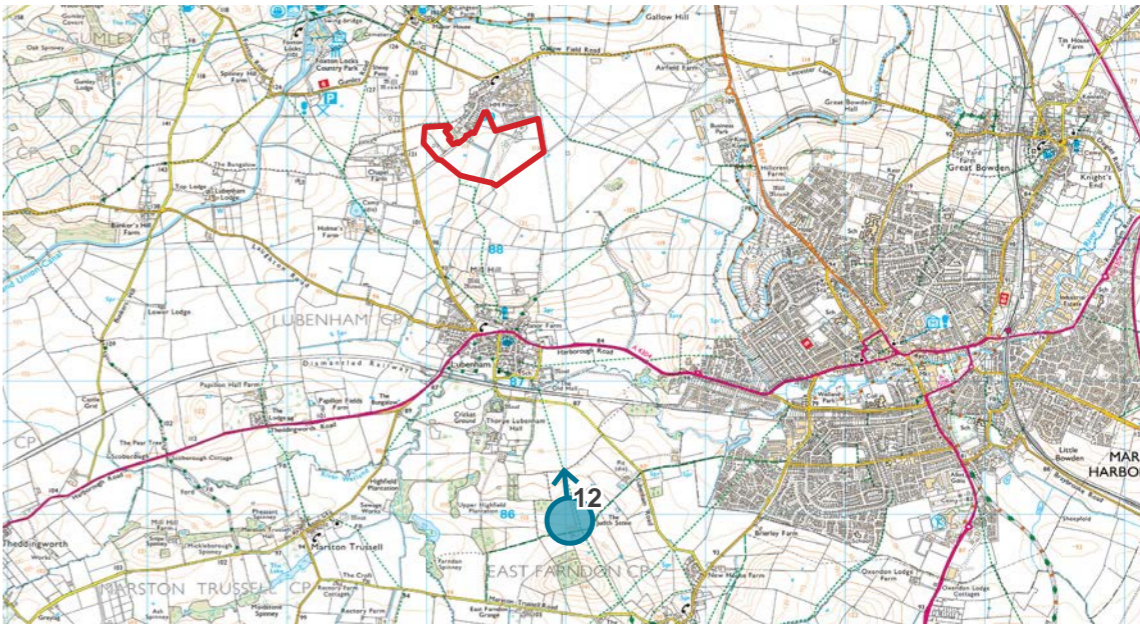
Agricultural shed at Mill Hill. Trees within and beyond site visible in background

HM Prison, Gartree

Lombardy Poplars on site boundry



Approximate site extents



Key for approximate extent of site

- Proposed development fully visible
- Proposed development only visible as a filtered view through vegetation
- Proposed development not visible

Camera and sensor	SONY ILCE-7M2	Weather & lighting	Bright and sunny	Direction of View	North
Lens	SONY SEL50F18F	Date and time	03/08/22 at 17:19	Distance from site / feature	1539m
Horizontal Field of View	80°	Camera Height	1.6m	Longitude / Latitude	52°28'1.81"N 0°57'18.00"W
Vertical Field of View	24.5°	Eye Level AOD	112m AOD	Visualisation Type / Projection	Type 1 / Cylindrical

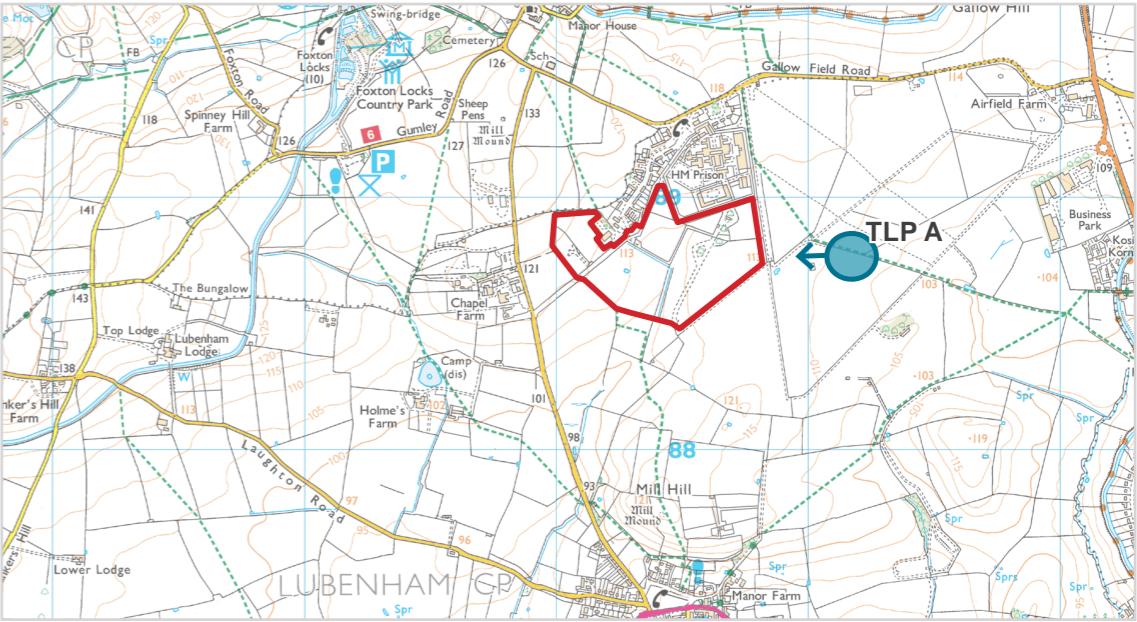
Viewpoint 12: View looking North from PRoW near the Judith Stone.

E22843 HM Prison, Gartree, Leicestershire
Viewpoint 12: August 2022

Dwg. No: VP 12 Date: 06/09/2022
Drawn: AL Checked: SM



Site extents



Viewpoint TLP A: View looking West from PRow.

Key for approximate extent of site

- Proposed development fully visible
- Proposed development only visible as a filtered view through vegetation
- Proposed development not visible

Camera and sensor	SONY ILCE-7M2	Weather & lighting	Bright and sunny	Direction of View	West
Lens	SONY SEL50F18F	Date and time	03/08/22 at 15:47	Distance from site / feature	367m
Horizontal Field of View	80°	Camera Height	1.6m	Coordinates	52°29'32.07"N 0°57'9.25"W
Vertical Field of View	24.5°	Eye Level AOD	109m AOD	Visualisation Type / Projection	Type 1 / Cylindrical

E22843 HM Prison, Gartree, Leicestershire
Viewpoint TLP A: August 2022

Dwg. No: TLP A
Drawn: AL
Date: 06/09/2022
Checked: SM

thelandscapepartnership



Site extents



Viewpoint TLP B: View from Welland Avenue leaving Gartree.

Key for approximate extent of site


- Proposed development fully visible —————
- Proposed development only visible as a filtered view through vegetation - - - - -
- Proposed development not visible |

Camera and sensor	SONY ILCE-7M2	Weather & lighting	Bright and sunny	Direction of View	South
Lens	SONY SEL50F18F	Date and time	03/08/22 at 15:04	Distance from site / feature	Within site
Horizontal Field of View	40°	Camera Height	1.6m	Coordinates	52°29'31.31"N 0°58'4.87"W
Vertical Field of View	24.5°	Eye Level AOD	117m AOD	Visualisation Type / Projection	Type 1 / Cylindrical

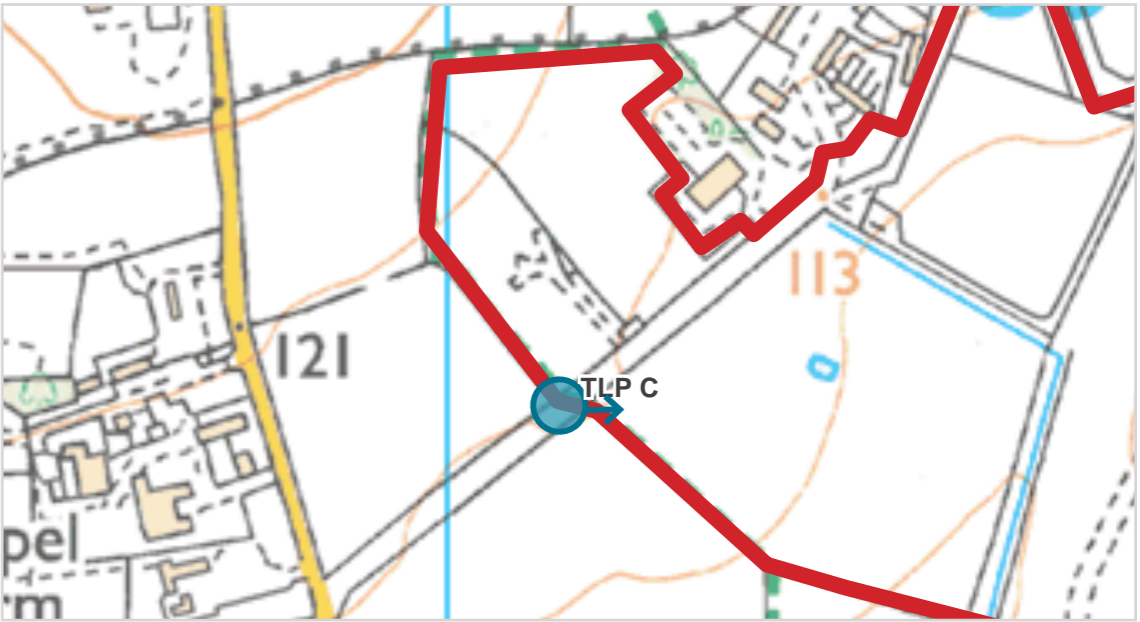
E22843 HM Prison, Gartree, Leicestershire
Viewpoint TLP B: August 2022

Dwg. No: TLP B Date: 06/09/2022
Drawn: AL Checked: SM

thelandscapepartnership



Site extents



Viewpoint TLP C: View from Welland Avenue on approach to Gartree.

Key for approximate extent of site

- Proposed development fully visible
- Proposed development only visible as a filtered view through vegetation
- Proposed development not visible

Camera and sensor	SONY ILCE-7M2	Weather & lighting	Bright and sunny	Direction of View	East
Lens	SONY SEL50F18F	Date and time	03/08/22 at 14:44	Distance from site / feature	Adjacent to site
Horizontal Field of View	80°	Camera Height	1.6m	Coordinates	52°29'29.80"N 0°58'8.29"W
Vertical Field of View	24.5°	Eye Level AOD	117m AOD	Visualisation Type / Projection	Type 1 / Cylindrical

E22843 HM Prison, Gartree, Leicestershire
Viewpoint TLP C: August 2022

Dwg. No: TLP C
Drawn: AL
Date: 06/09/2022
Checked: SM

thelandscapepartnership