




Key

-  Views to the village
-  Views from the village
-  Important skylines

- A. Footpath west of Carlton Road looking back towards Kibworth Harcourt village.
- B. Langton Field with Permitted Access looking between the Carlton and Langton Roads into a bowl to a broad skyline ridge
- C. Wistow Road and Warwick Road views from the highest point of the village looking towards the West and North West.
- D. Moss Farm Track and Footpath A90 from the Electricity Sub Station northeast across open country with Warwick Road development on the northeast skyline.
- E. Mill Lane view into the villages of Kibworth Harcourt and Kibworth Beauchamp
- F. Footpath from Smeeton Road to Kibworth Road, looking across and along the fields on the area between Kibworth Beauchamp and Smeeton Westerby Parish boundaries.
- G. Fairway and Birdie Close the views out of the village are of important low lying streamside pasture the only flat land of its type adjacent the village.
- H. Northeast and northwest from footpath at its highest point toward Burton Overy and Great Glen and to distant hills beyond.