



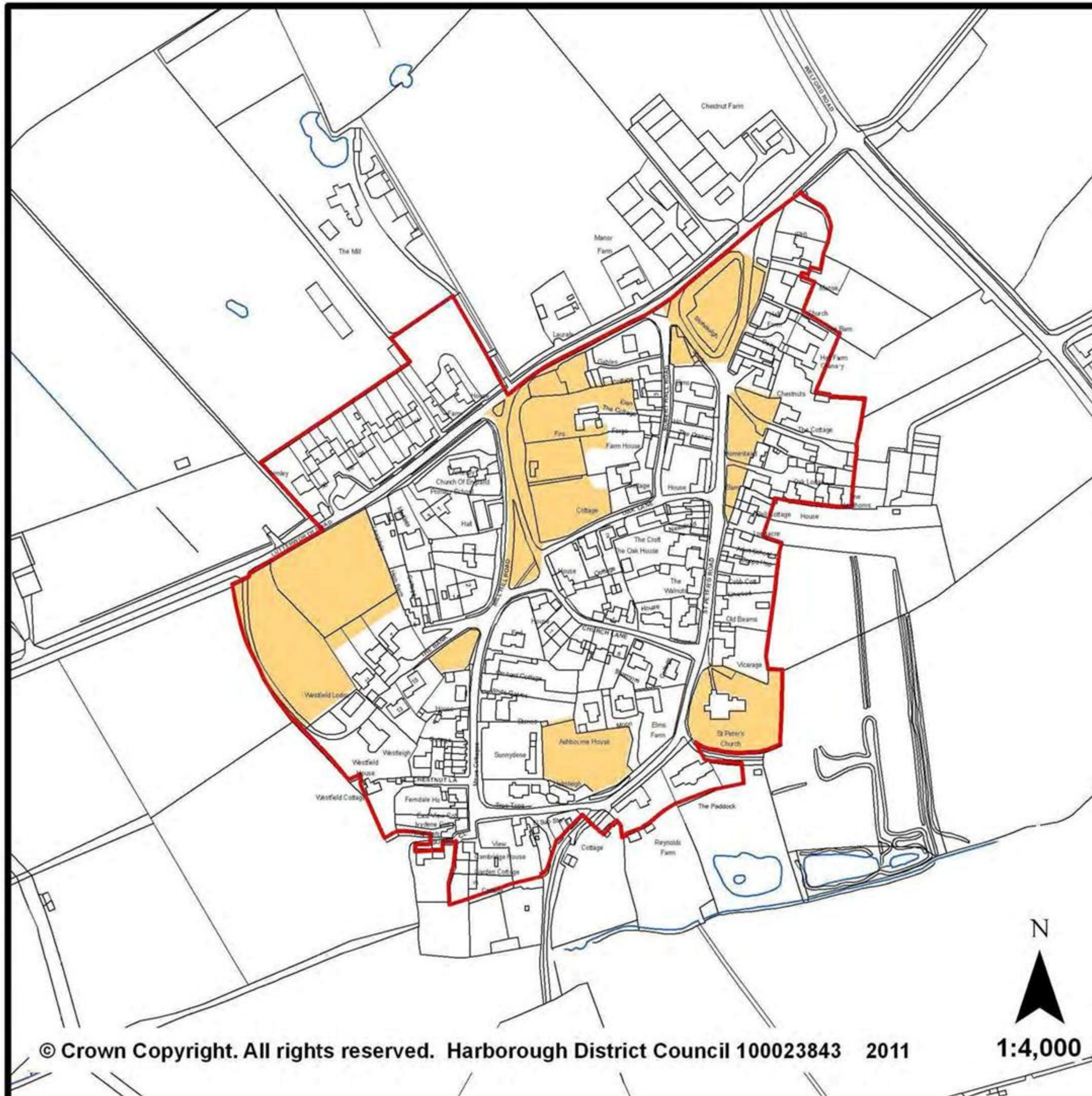
Proposals Map Inset 1: Arnesby

Legend

 Limits to Development HS/8



 Important Open Land HS/9

Please note: The extent of a number of policy areas will be reviewed through the Allocations DPD, and subject to formal consultation before changes are made.

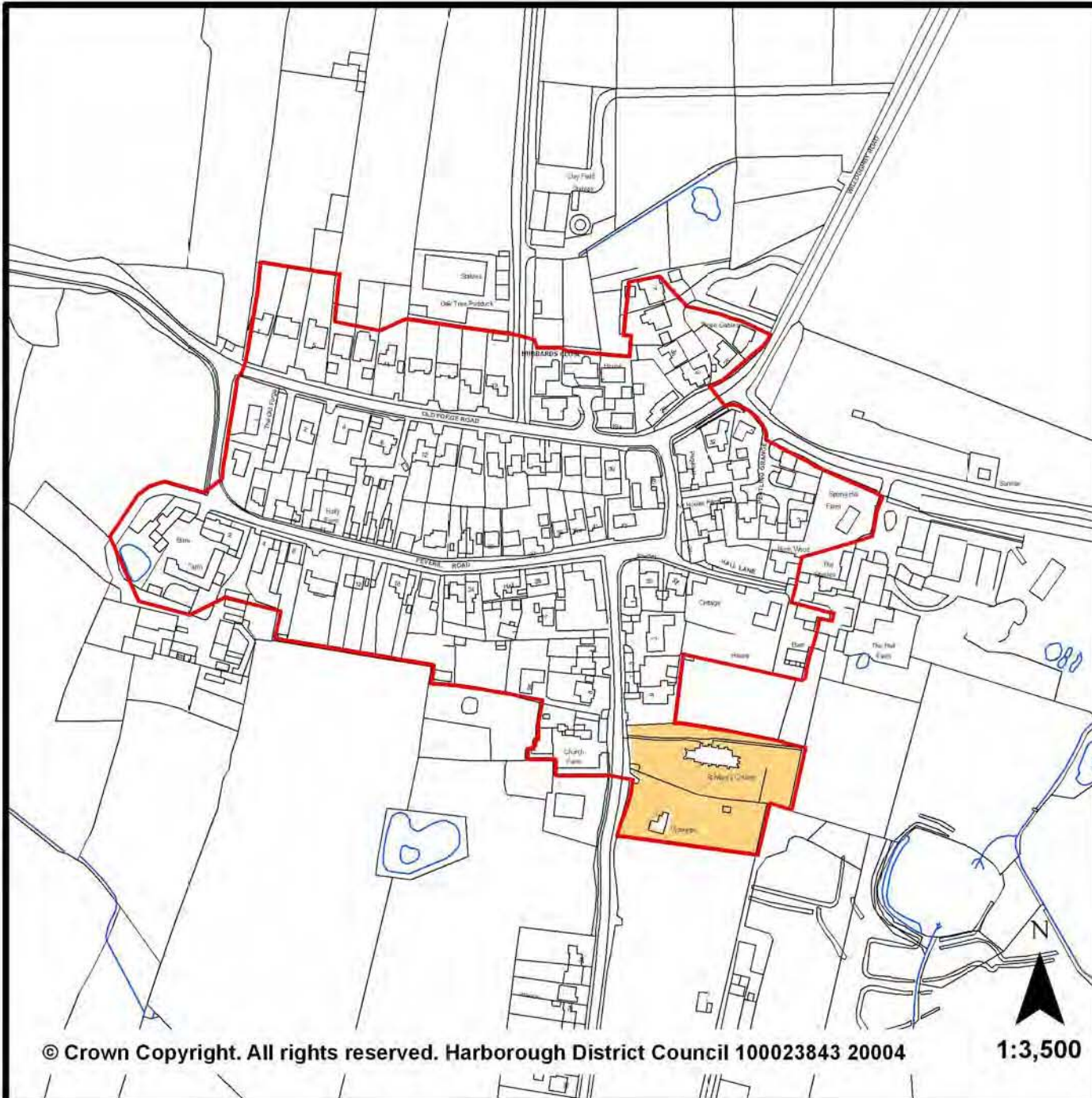


Proposals Map Inset 2: Ashby Magna

Legend




-  Limits to Development HS/8
-  Important Open Land HS/9

Please note: The extent of a number of policy areas will be reviewed through the Allocations DPD, and subject to formal consultation before changes are made.

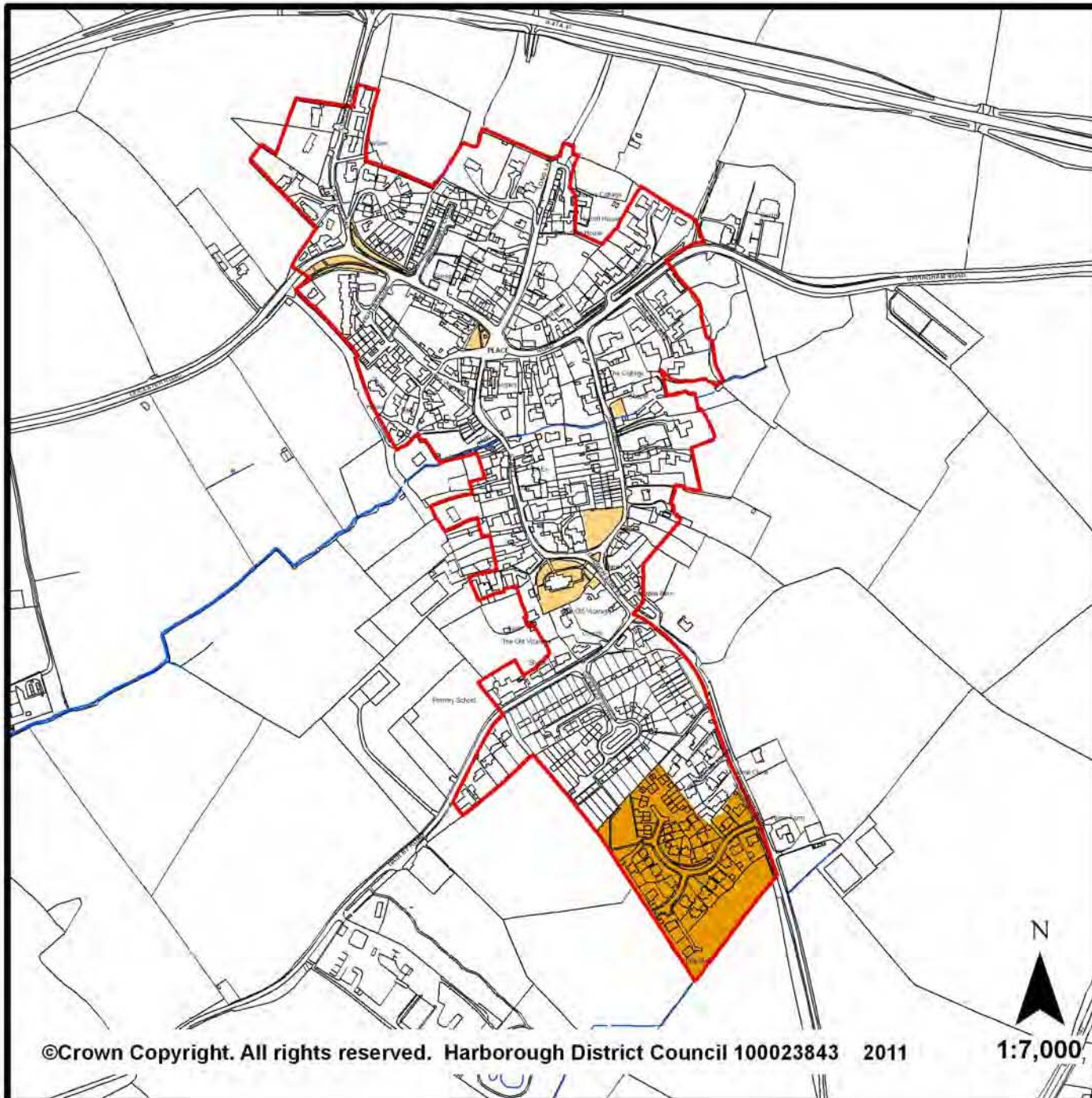


Proposals Map Inset 3: Billesdon

Legend



-  Limits to Development HS/8
-  BI/1 (Housing Allocation)
-  Important Open Land HS/9

Please note: The extent of a number of policy areas will be reviewed through the Allocations DPD, and subject to formal consultation before changes are made.

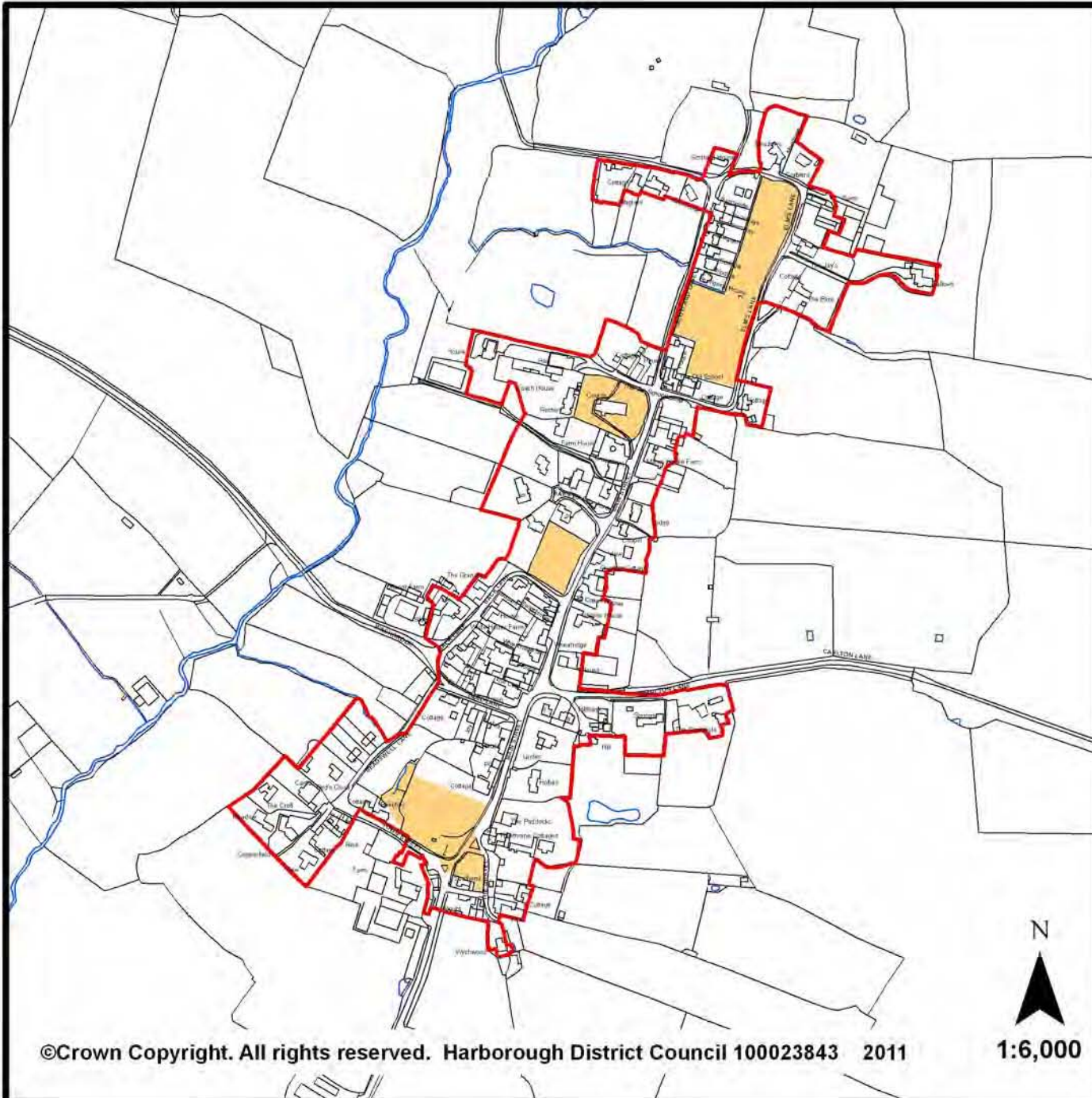


Proposals Map Inset 4: Burton Overy

Legend



-  Limits to Development HS/8
-  Important Open Land HS/9

Please note: The extent of a number of policy areas will be reviewed through the Allocations DPD, and subject to formal consultation before changes are made.

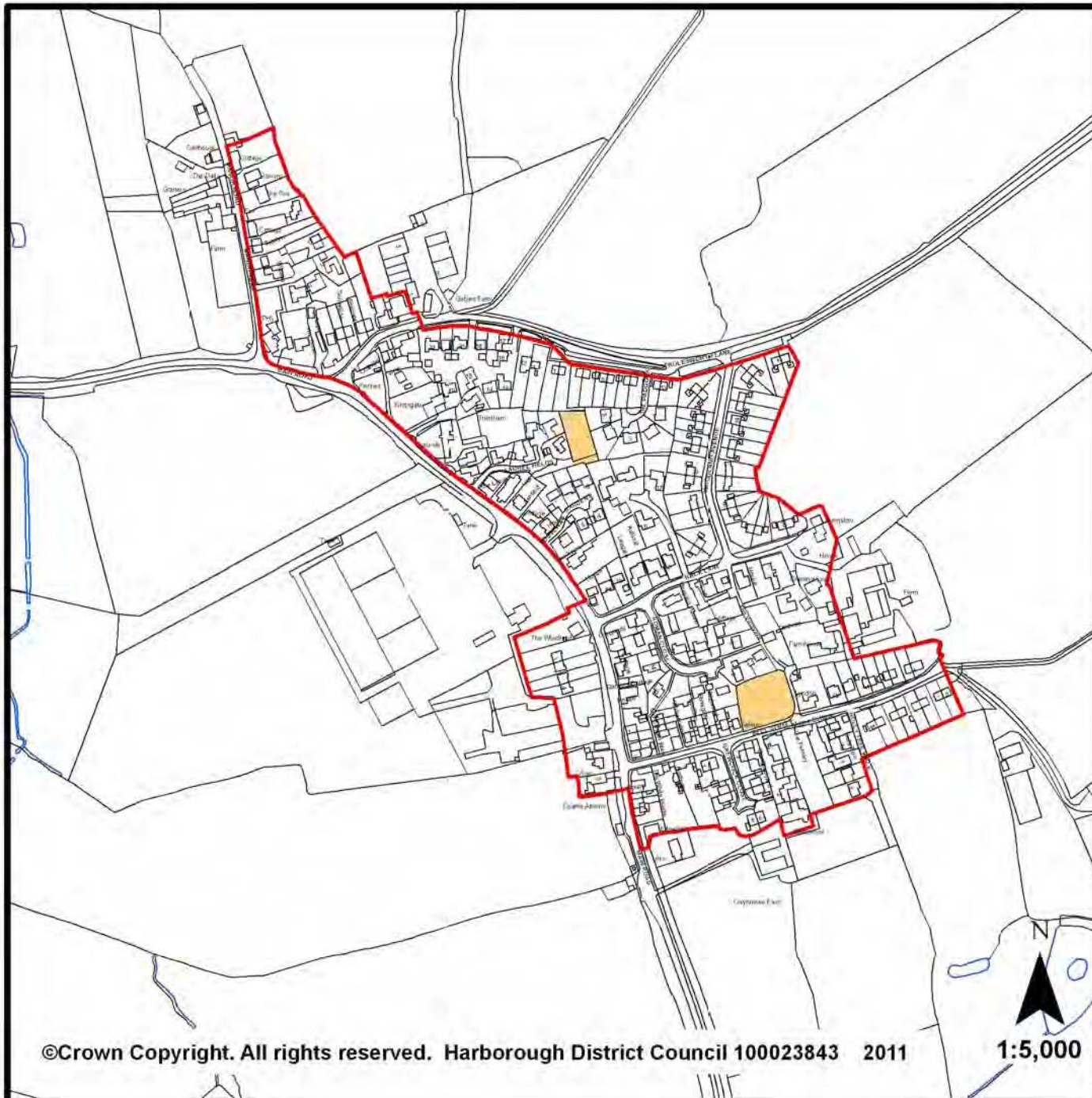


Proposals Map Inset 8: Claybrooke Magna

Legend



-  Limits to Development HS/8
-  Important Open Land HS/9

Please note: The extent of a number of policy areas will be reviewed through the Allocations DPD, and subject to formal consultation before changes are made.

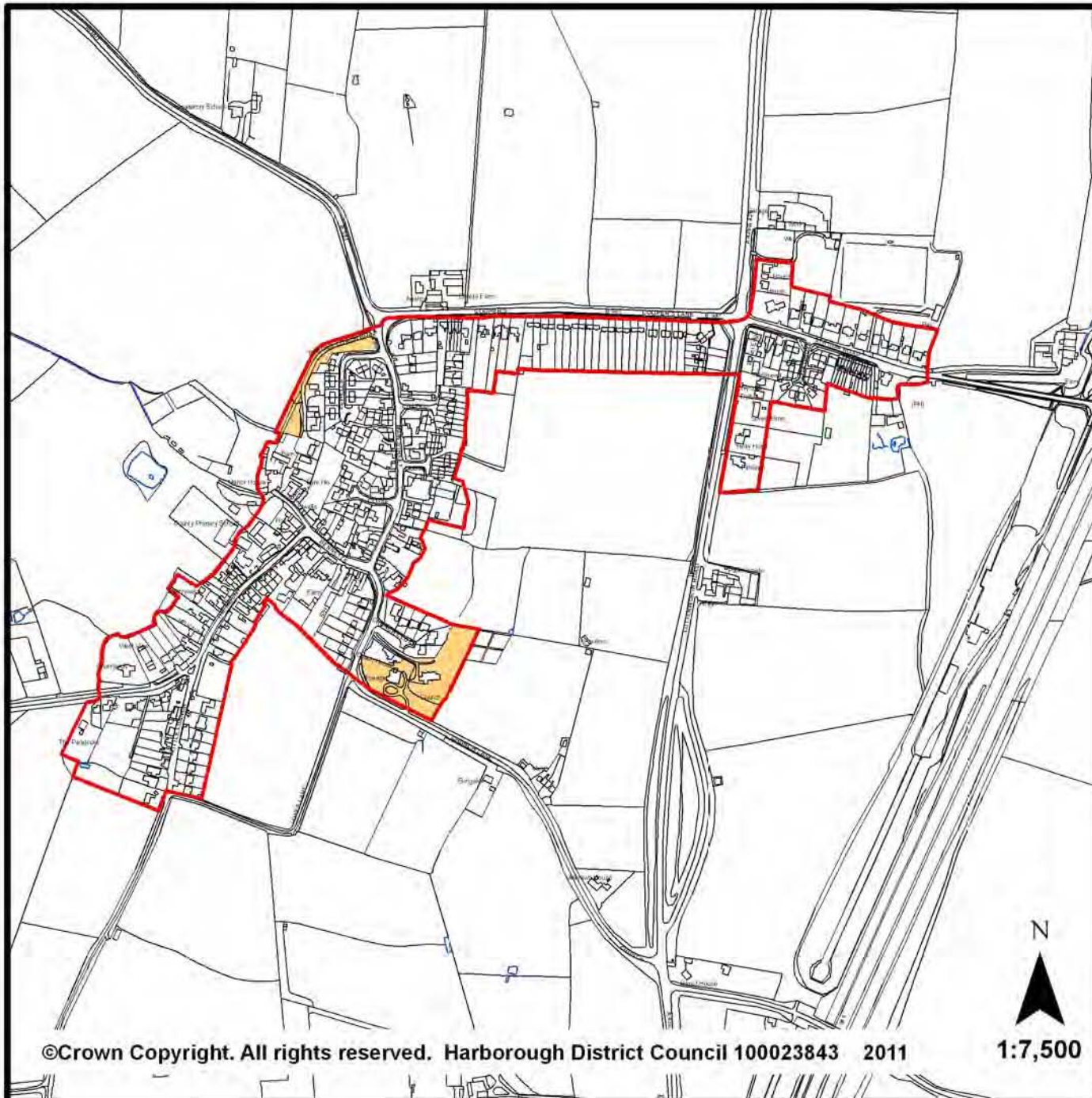


Proposals Map Inset 9: Dunton Bassett

Legend



-  Limits to Development HS/8
-  Important Open Land HS/9

Please note: The extent of a number of policy areas will be reviewed through the Allocations DPD, and subject to formal consultation before changes are made.

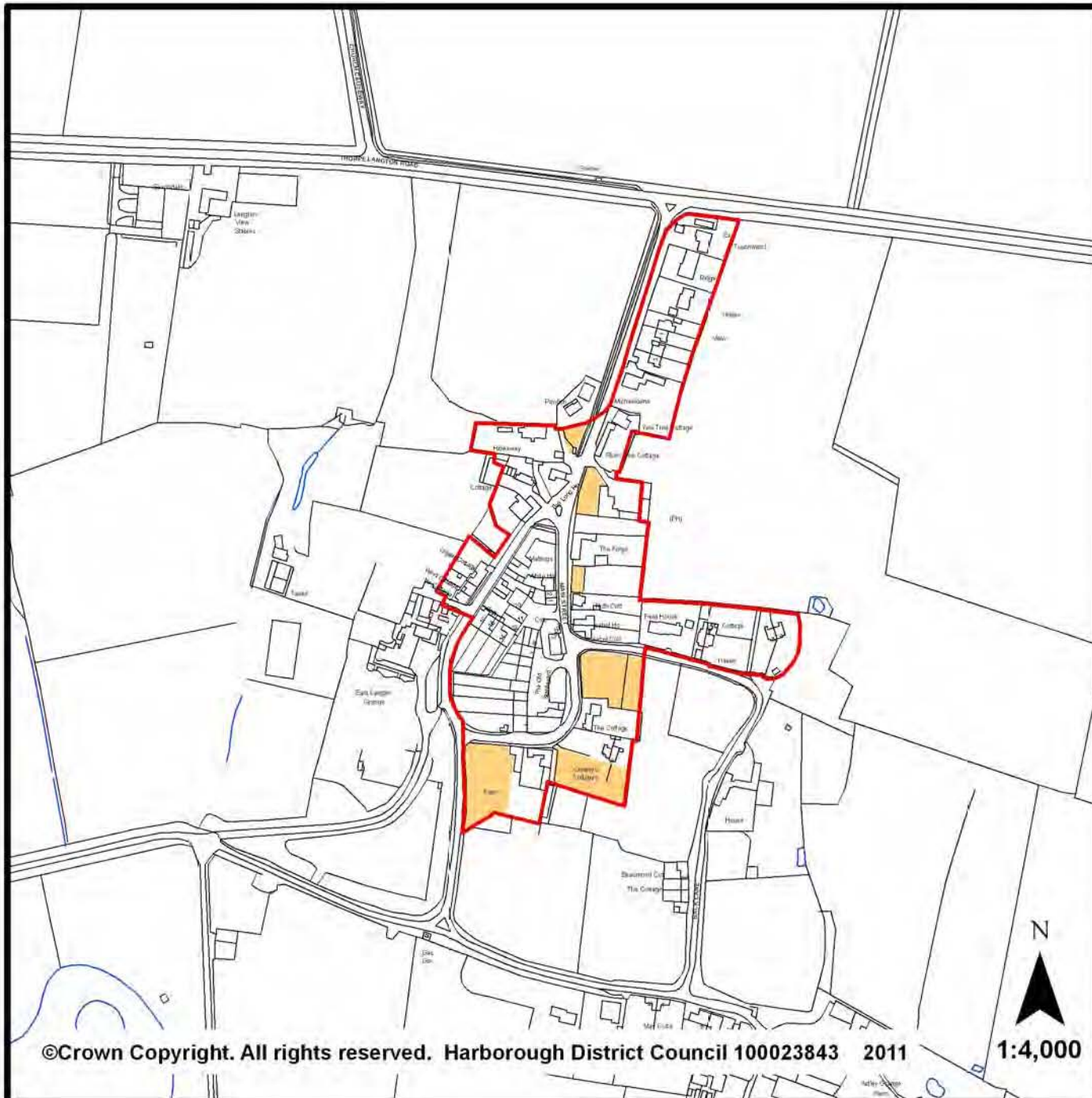


Proposals Map Inset 10: East Langton

Legend



-  Limits to Development HS/8
-  Important Open Land HS/9

Please note: The extent of a number of policy areas will be reviewed through the Allocations DPD, and subject to formal consultation before changes are made.

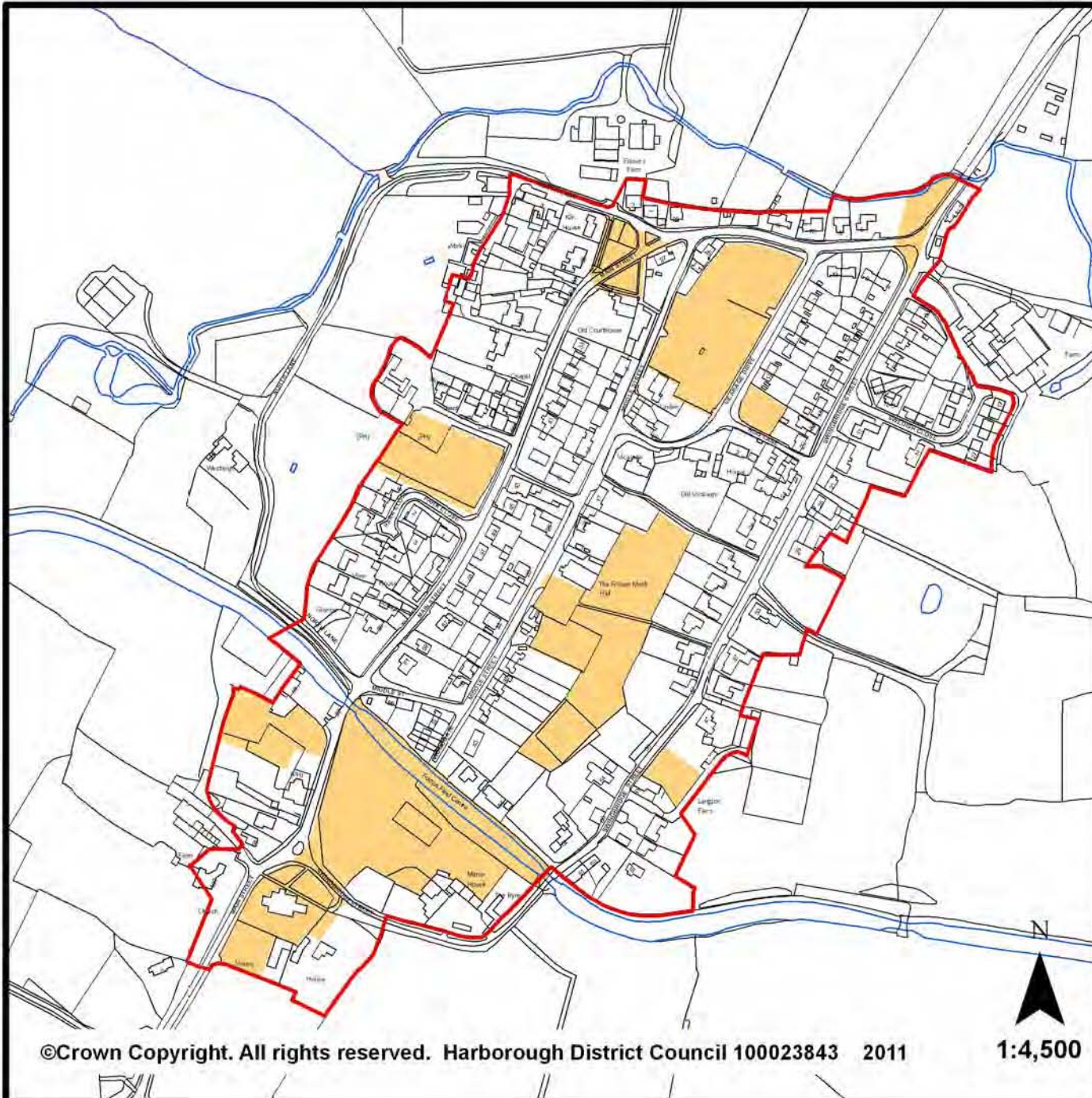


Proposals Map Inset 12: Foxton

Legend


-  Limits to Development HS/8
-  Important Open Land HS/9

Please note: The extent of a number of policy areas will be reviewed through the Allocations DPD, and subject to formal consultation before changes are made.

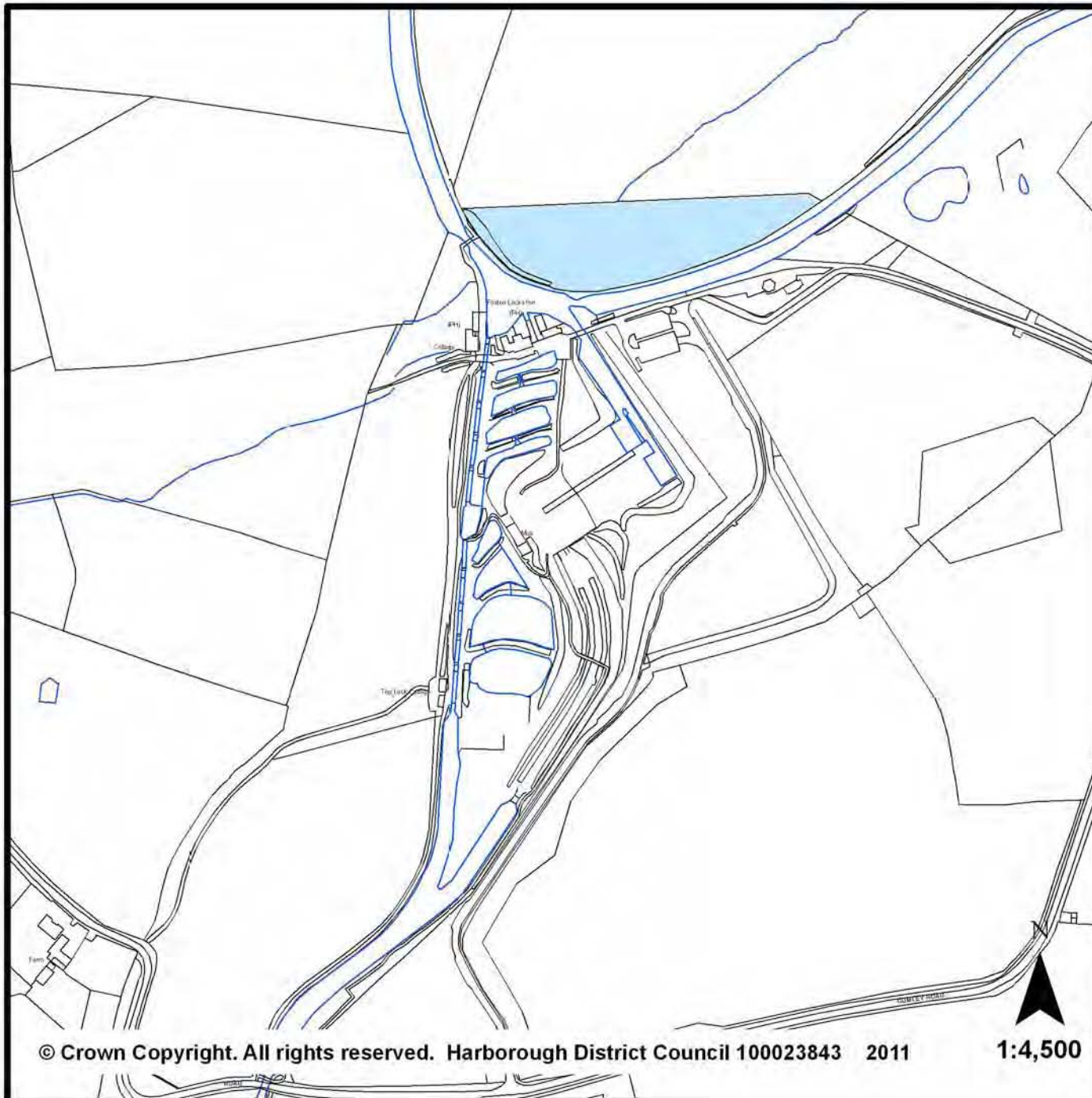


Proposals Map Inset 13: Foxton Locks Area

Legend



 New Moorings (Foxton Locks Area Policy)

Please note: The extent of a number of policy areas will be reviewed through the Allocations DPD, and subject to formal consultation before changes are made.

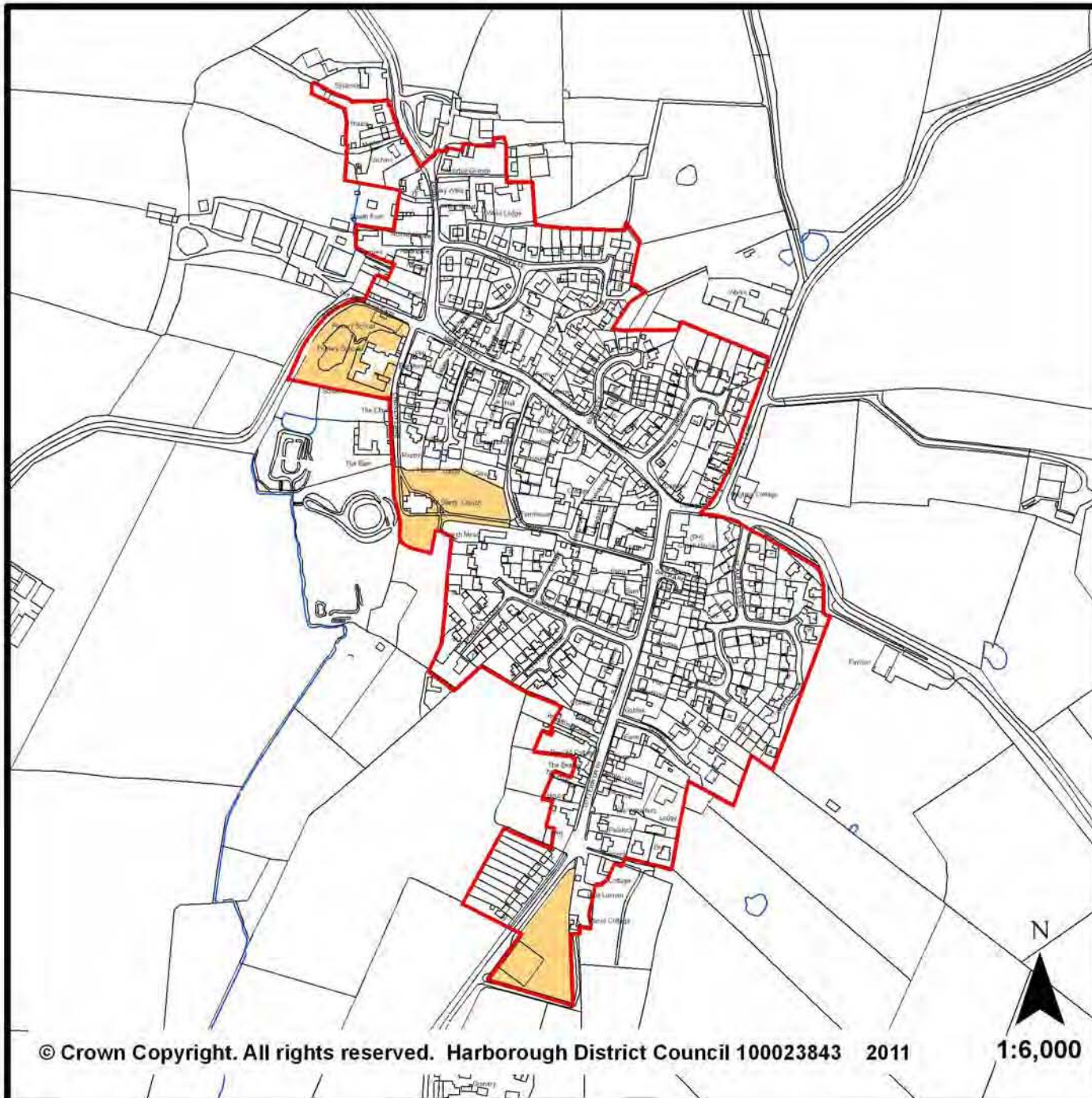


Proposals Map Inset 14: Gilmorton

Legend



-  Limits to Development HS/8
-  Important Open Land HS/9

Please note: The extent of a number of policy areas will be reviewed through the Allocations DPD, and subject to formal consultation before changes are made.

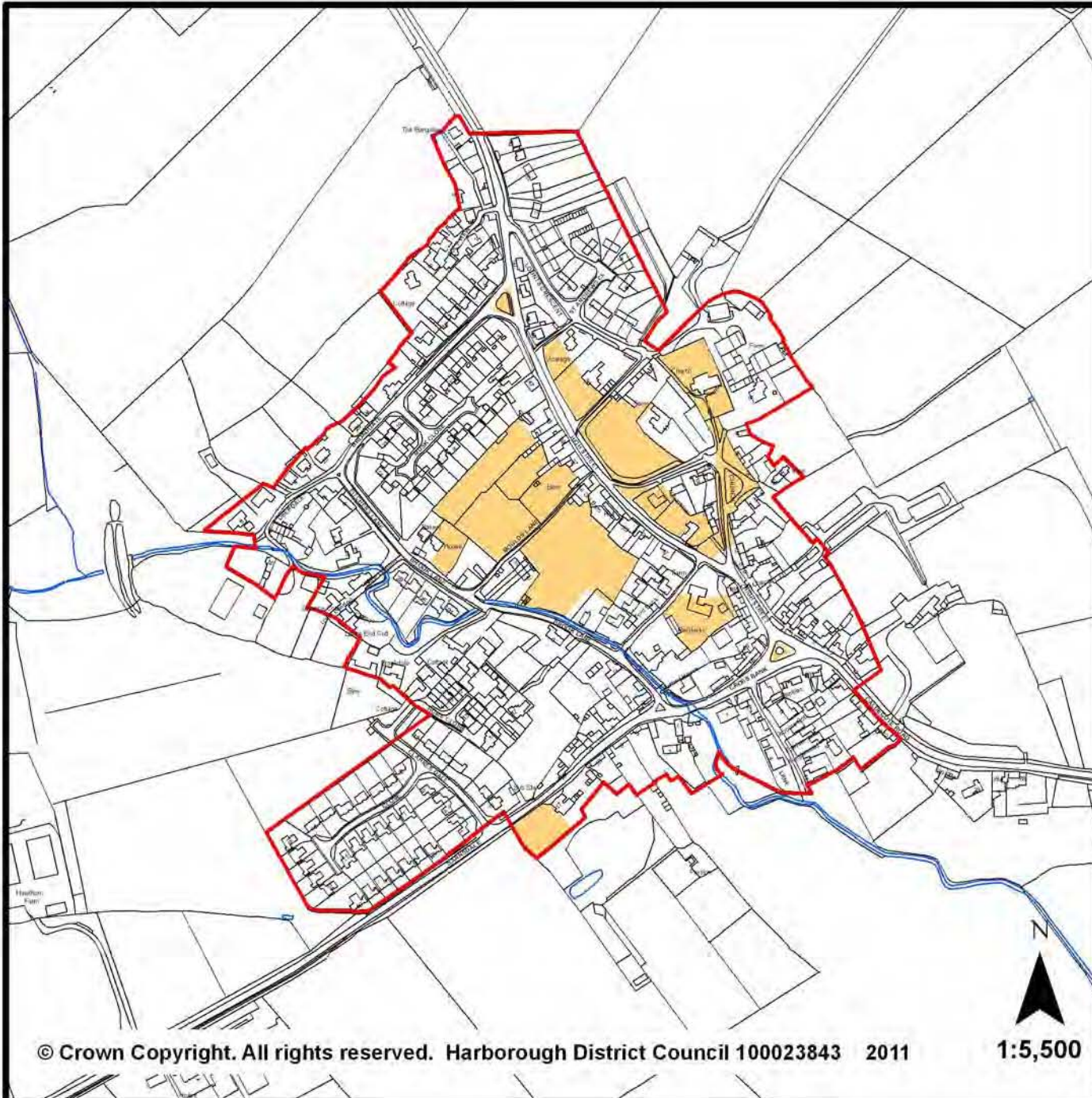


Proposals Map Inset 15: Great Easton

Legend



-  Limits to Development HS/8
-  Important Open Land HS/9

Please note: The extent of a number of policy areas will be reviewed through the Allocations DPD, and subject to formal consultation before changes are made.

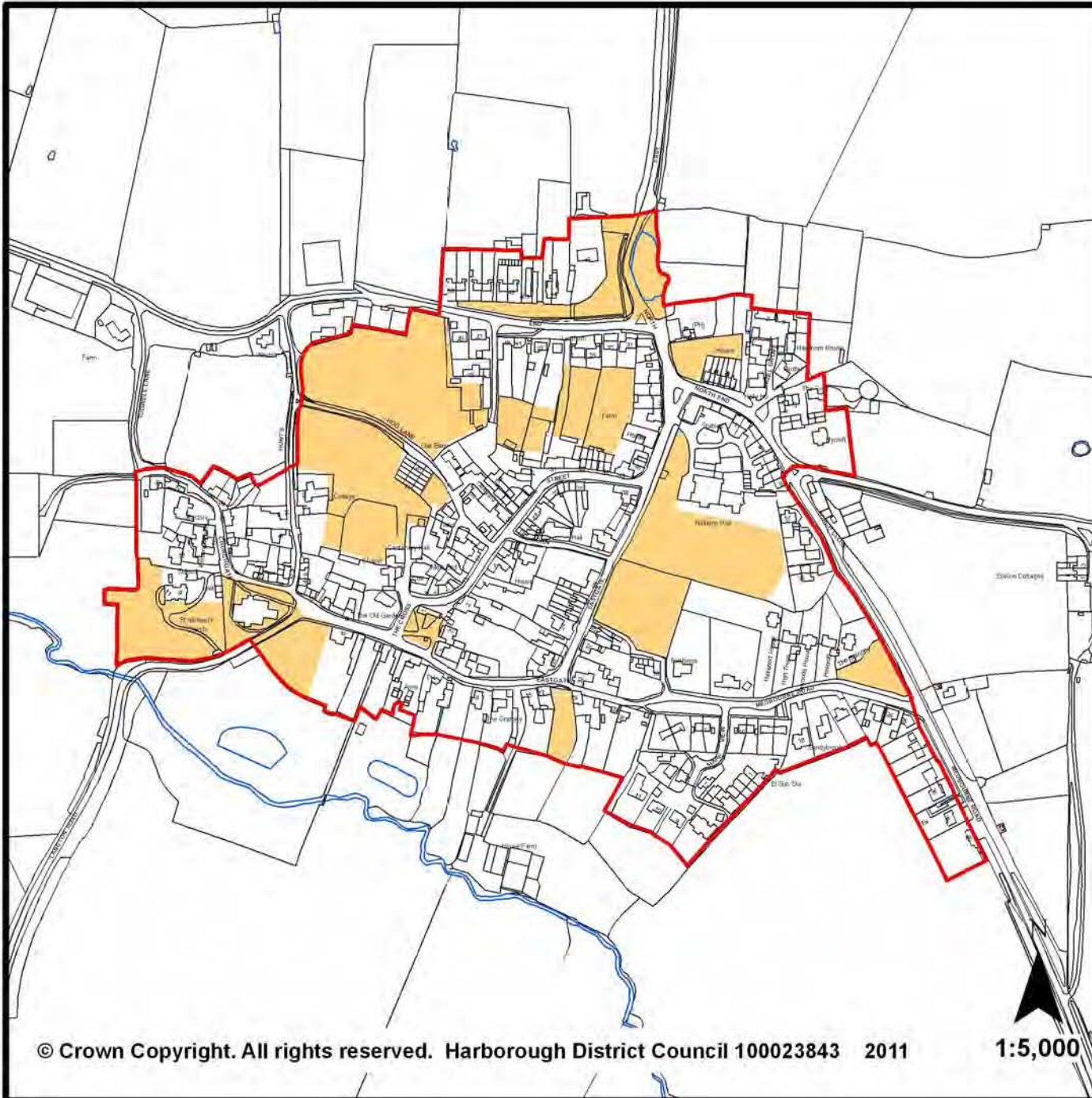


Proposals Map Inset 17: Hallaton

Legend



-  Limits to Development HS/8
-  Important Open Land HS/9

Please note: The extent of a number of policy areas will be reviewed through the Allocations DPD, and subject to formal consultation before changes are made.

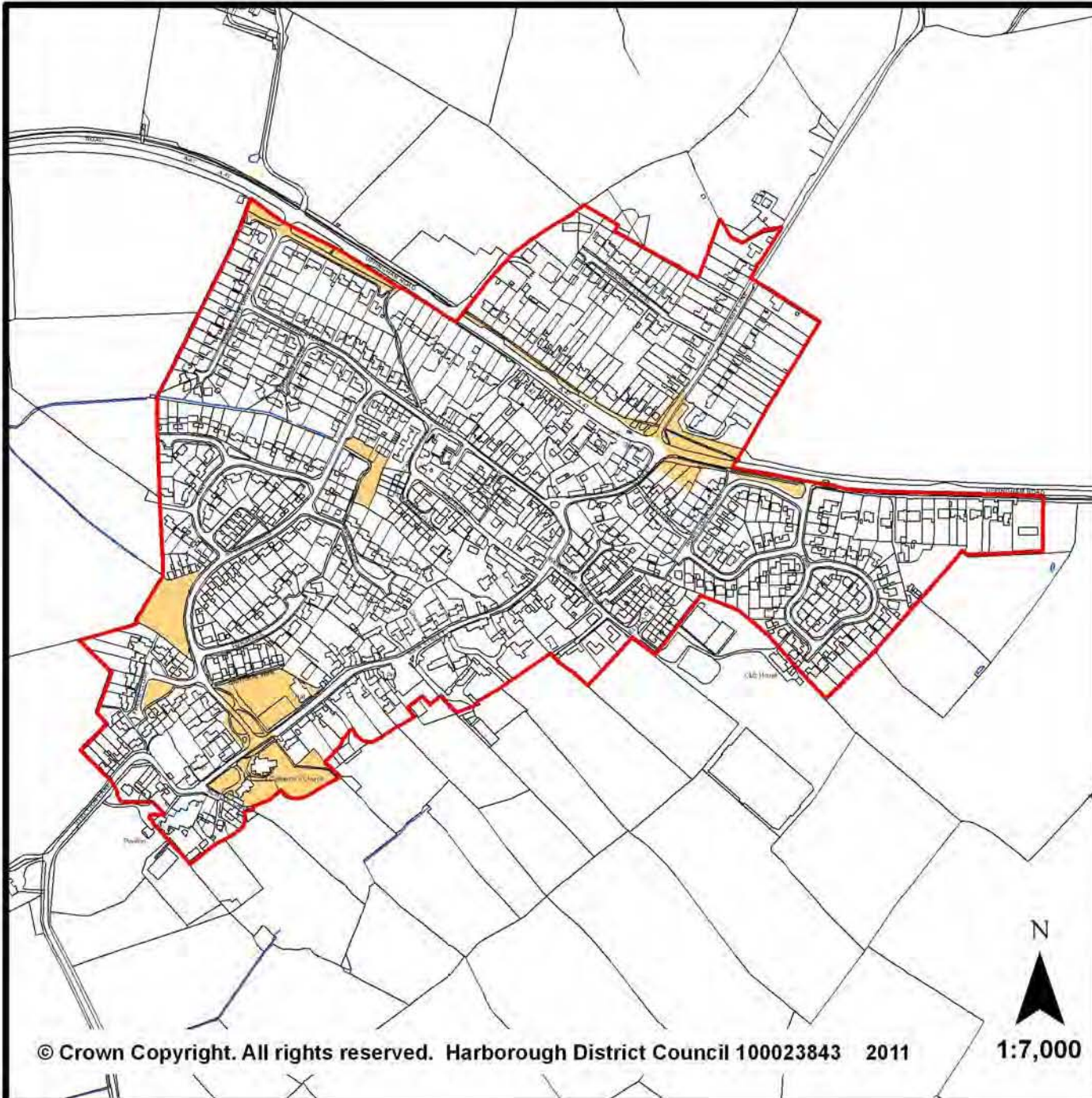


Proposals Map Inset 18: Houghton on the Hill

Legend



-  Limits to Development HS/8
-  Important Open Land HS/9

Please note: The extent of a number of policy areas will be reviewed through the Allocations DPD, and subject to formal consultation before changes are made.

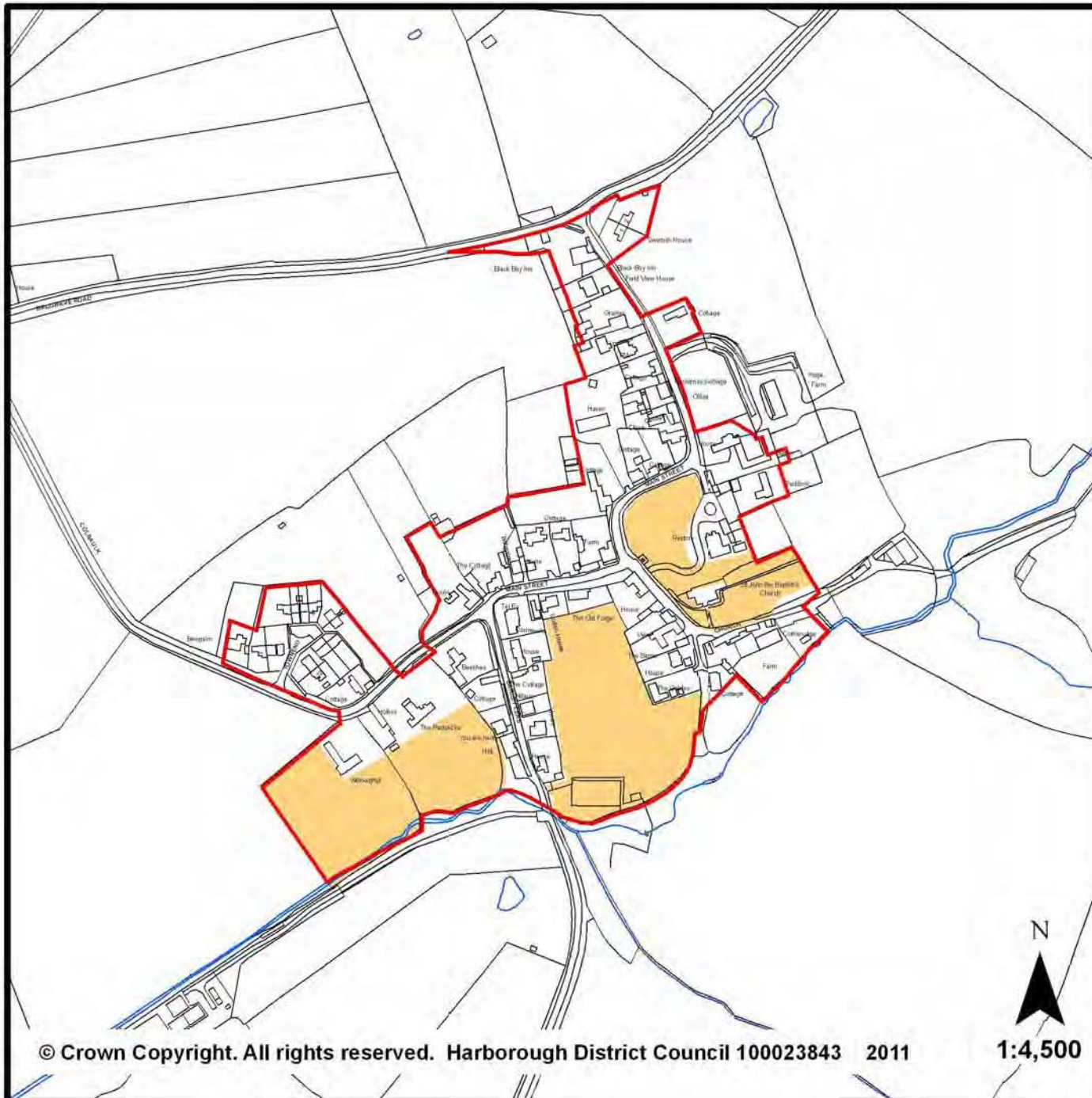


Proposals Map Inset 19: Hungarton

Legend



-  Limits to Development HS/8
-  Important Open Land HS/9

Please note: The extent of a number of policy areas will be reviewed through the Allocations DPD, and subject to formal consultation before changes are made.

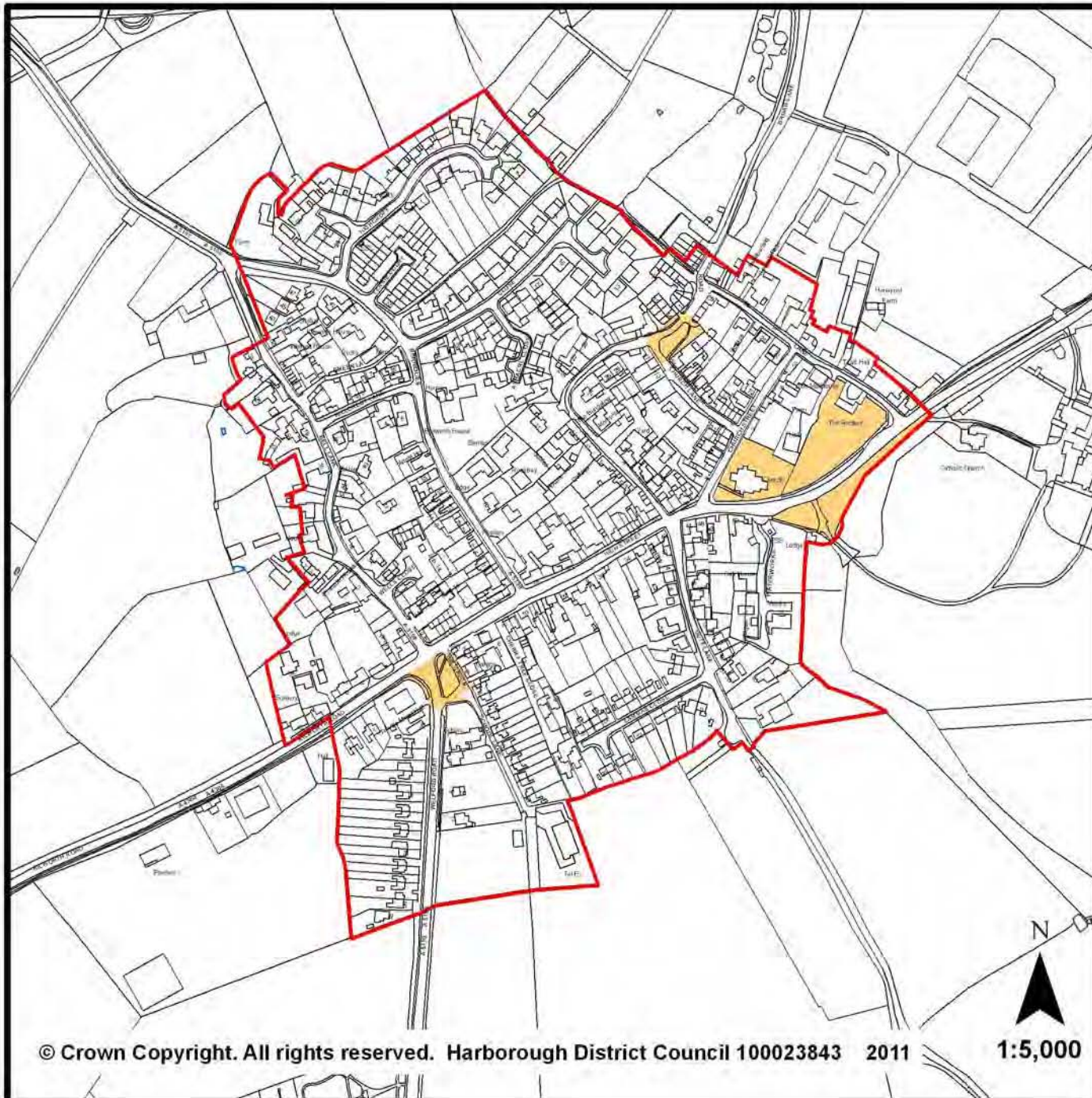


Proposals Map Inset 20: Husbands Bosworth

Legend



-  Limits to Development HS/8
-  Important Open Land HS/9

Please note: The extent of a number of policy areas will be reviewed through the Allocations DPD, and subject to formal consultation before changes are made.

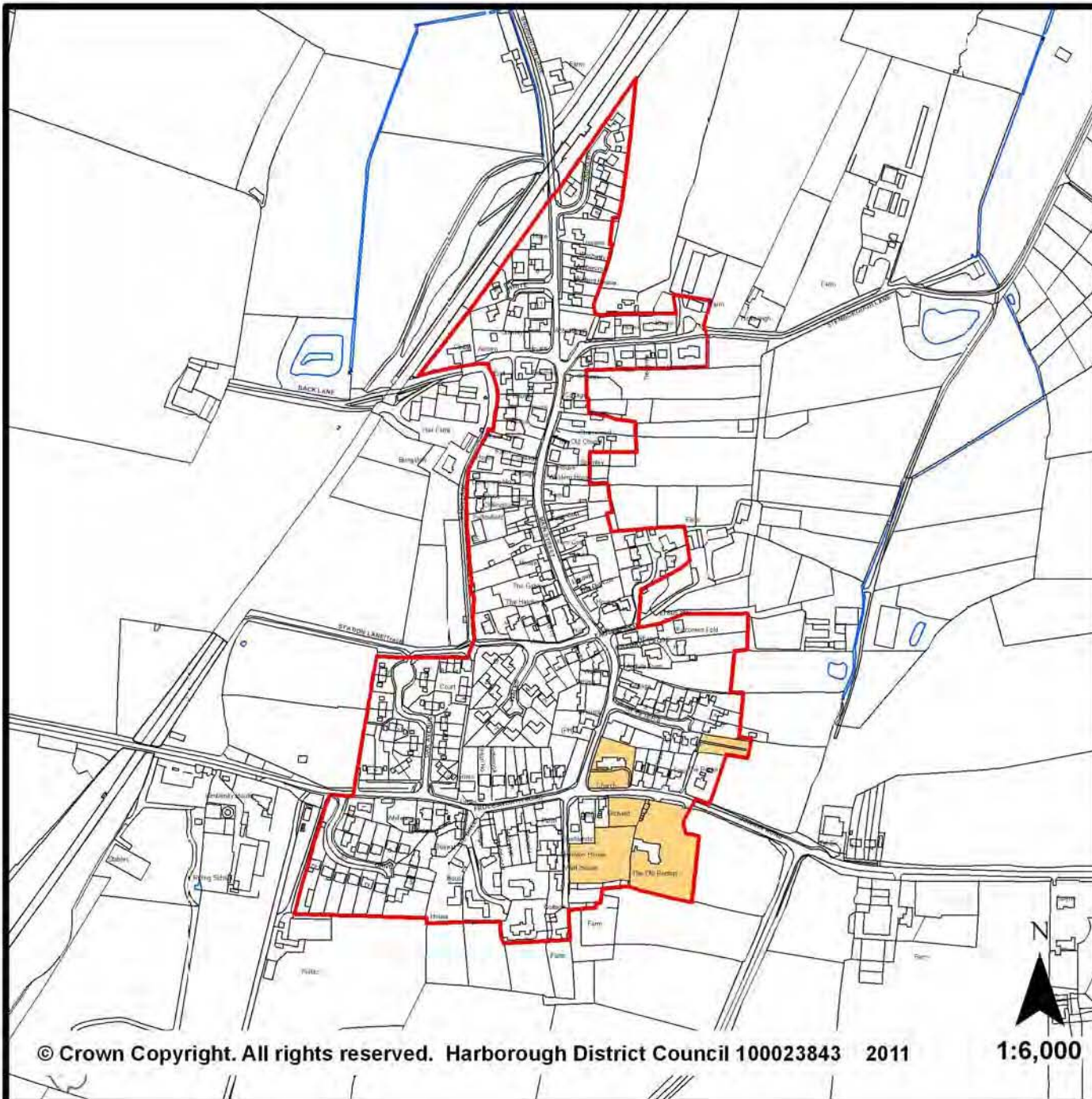


Proposals Map Inset 22: Leire

Legend




-  Limits to Development HS/8
-  Important Open Land HS/9

Please note: The extent of a number of policy areas will be reviewed through the Allocations DPD, and subject to formal consultation before changes are made.

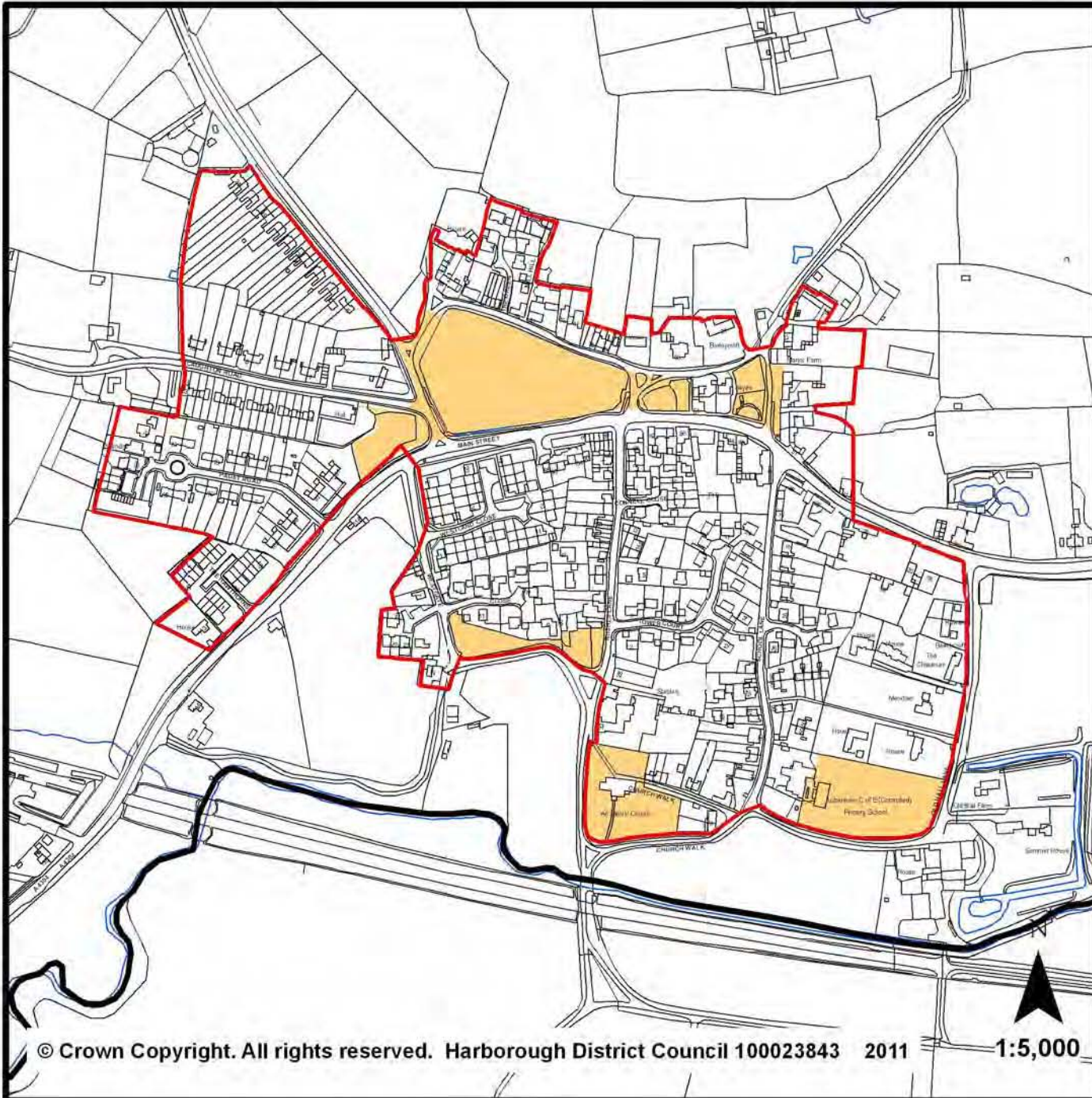


Proposals Map Inset 23: Lubenham

Legend



-  District Boundary
-  Limits to Development HS/8
-  Important Open Land HS/9

Please note: The extent of a number of policy areas will be reviewed through the Allocations DPD, and subject to formal consultation before changes are made.

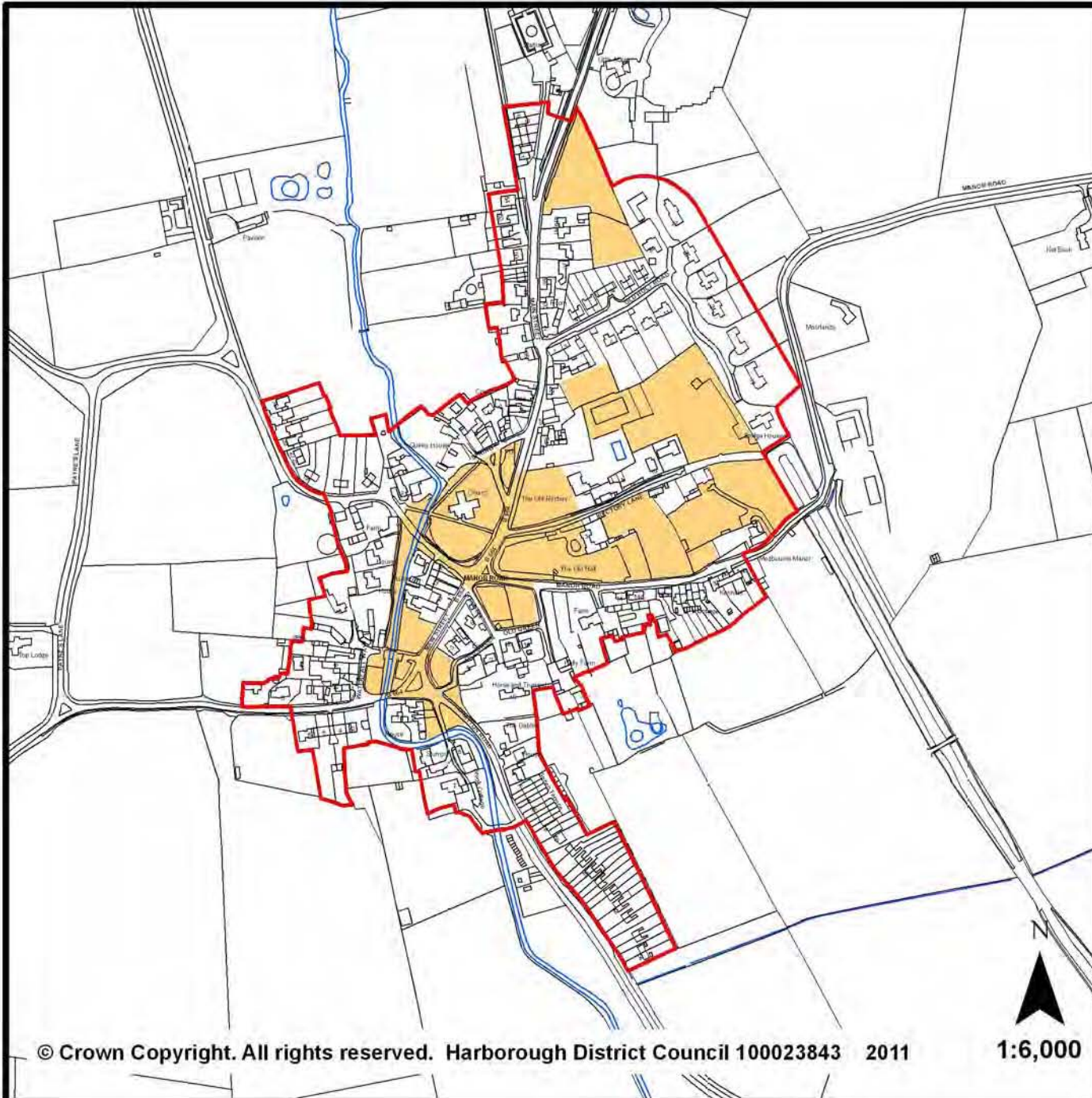


Proposals Map Inset 26: Medbourne

Legend



-  Limits to Development HS/8
-  Important Open Land HS/9

Please note: The extent of a number of policy areas will be reviewed through the Allocations DPD, and subject to formal consultation before changes are made.

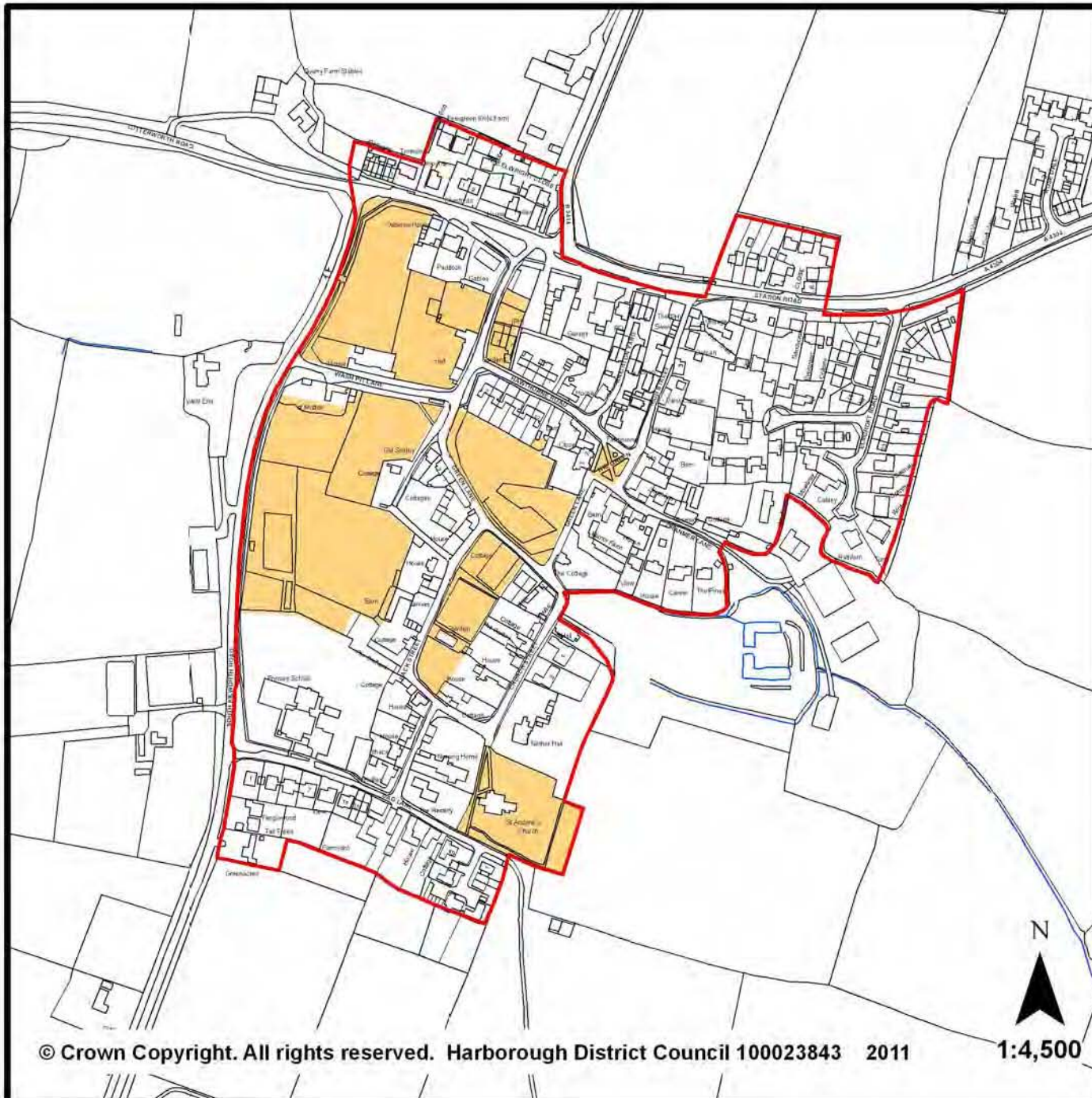


Proposals Map Inset 27: North Kilworth

Legend


-  Limits to Development HS/8
-  Important Open Land HS/9

Please note: The extent of a number of policy areas will be reviewed through the Allocations DPD, and subject to formal consultation before changes are made.



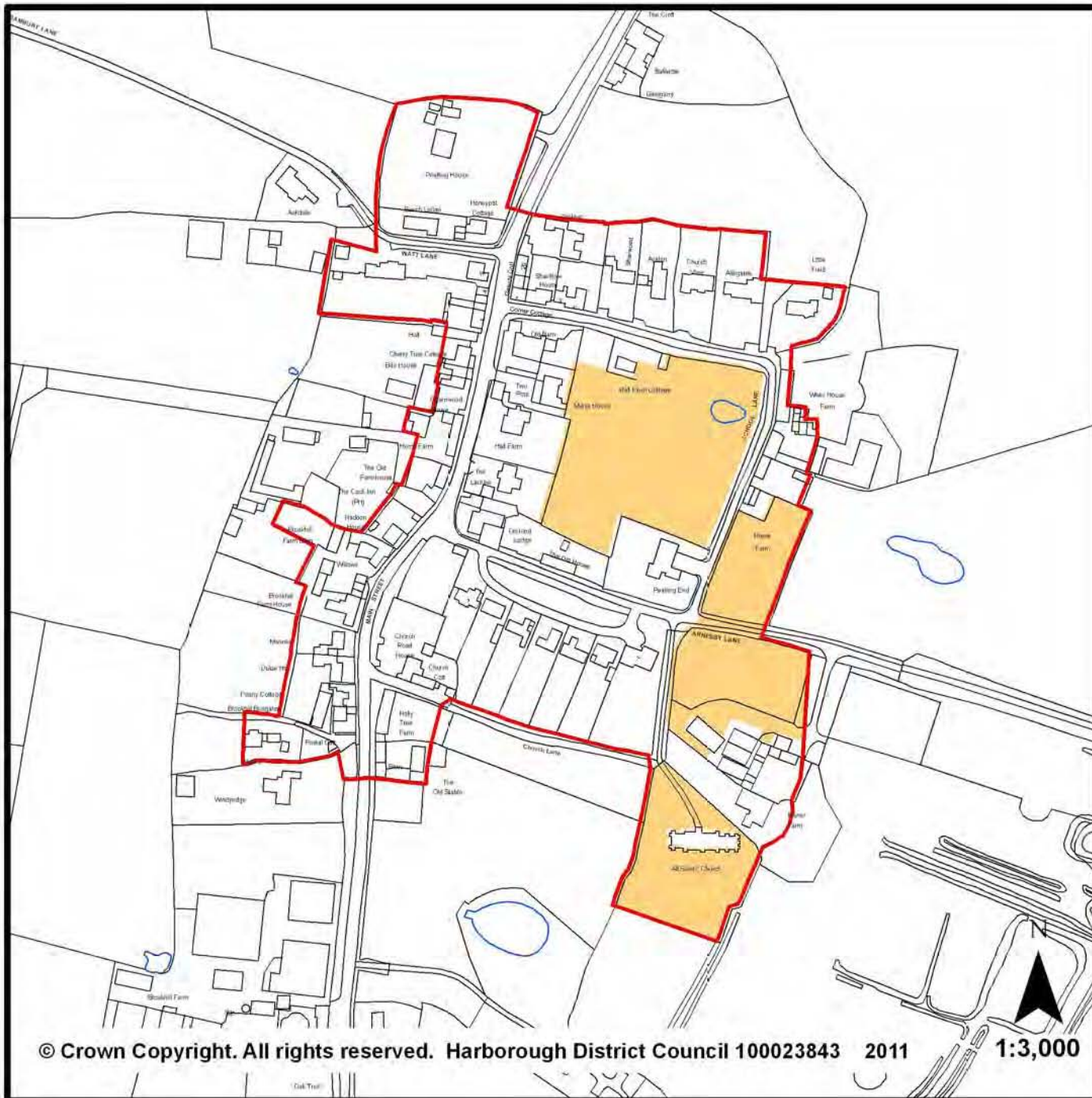
Proposals Map Inset 28: Peatling Magna

Legend

 Limits to Development HS/8


 Important Open Land HS/9


Please note: The extent of a number of policy areas will be reviewed through the Allocations DPD, and subject to formal consultation before changes are made.



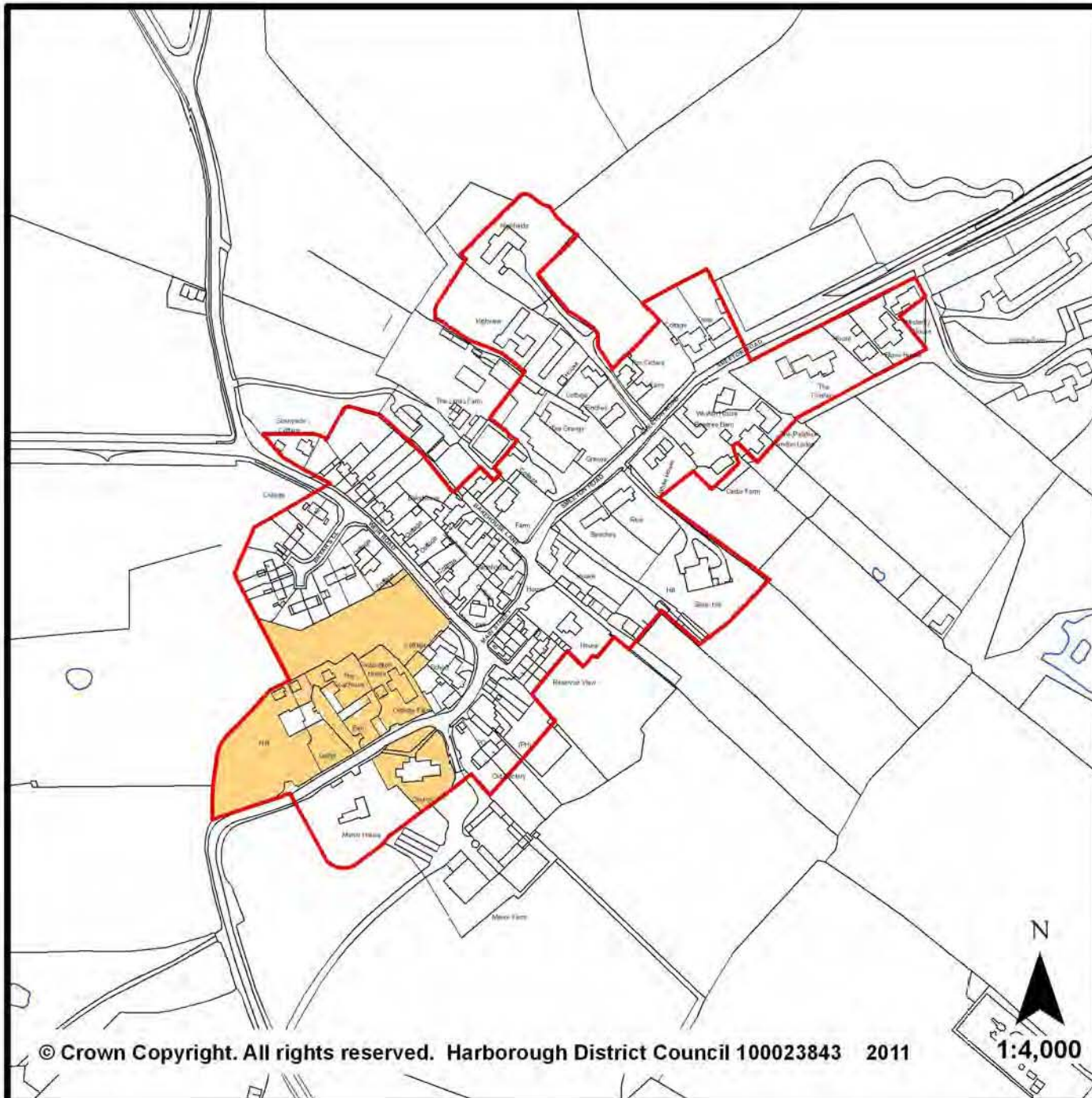
Proposals Map Inset 29: Saddington

Legend

 Limits to Development HS/8



 Important Open Land HS/9

Please note: The extent of a number of policy areas will be reviewed through the Allocations DPD, and subject to formal consultation before changes are made.

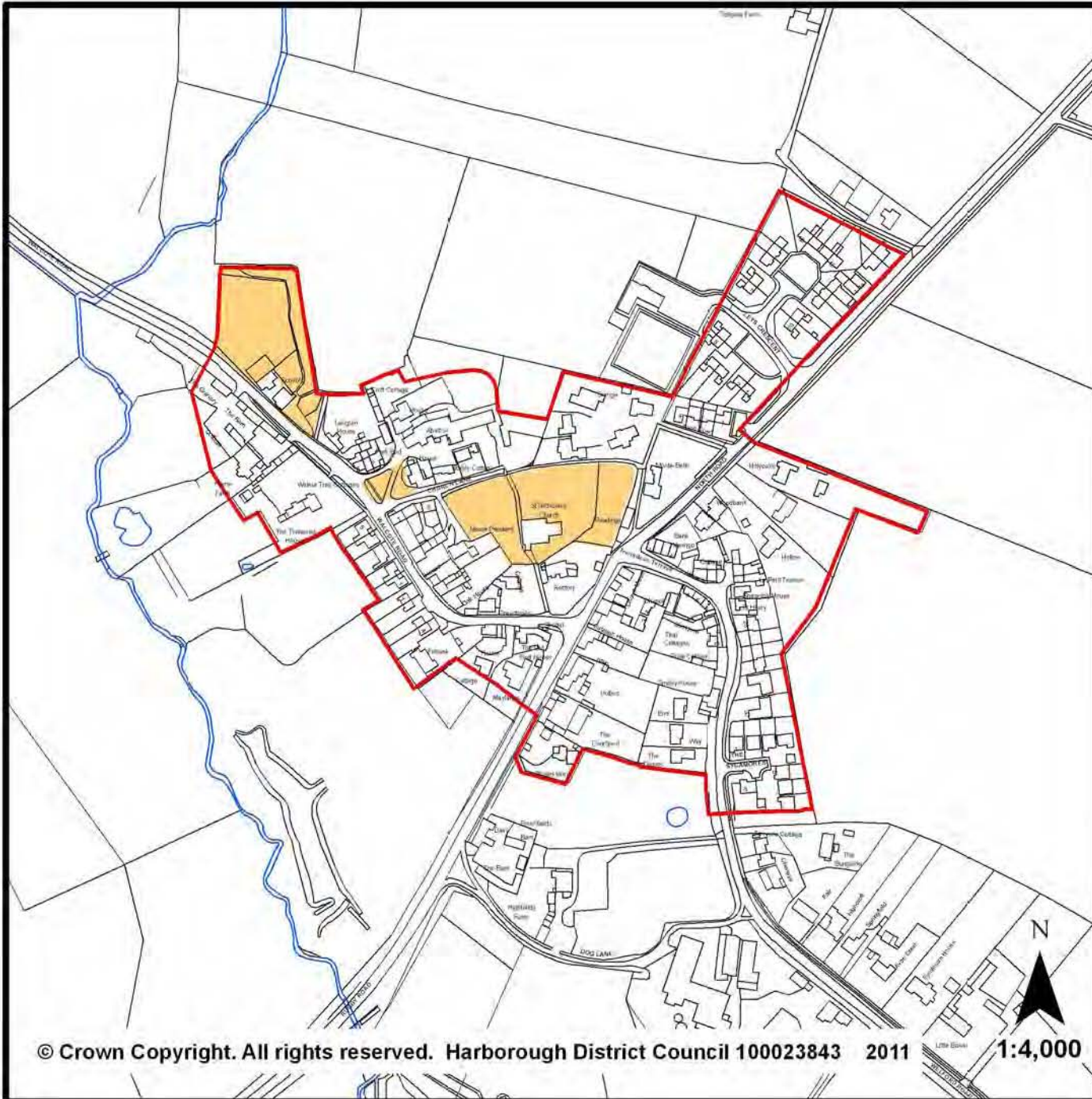


Proposals Map Inset 31: South Kilworth

Legend




-  Limits to Development HS/8
-  Important Open Land HS/9

Please note: The extent of a number of policy areas will be reviewed through the Allocations DPD, and subject to formal consultation before changes are made.

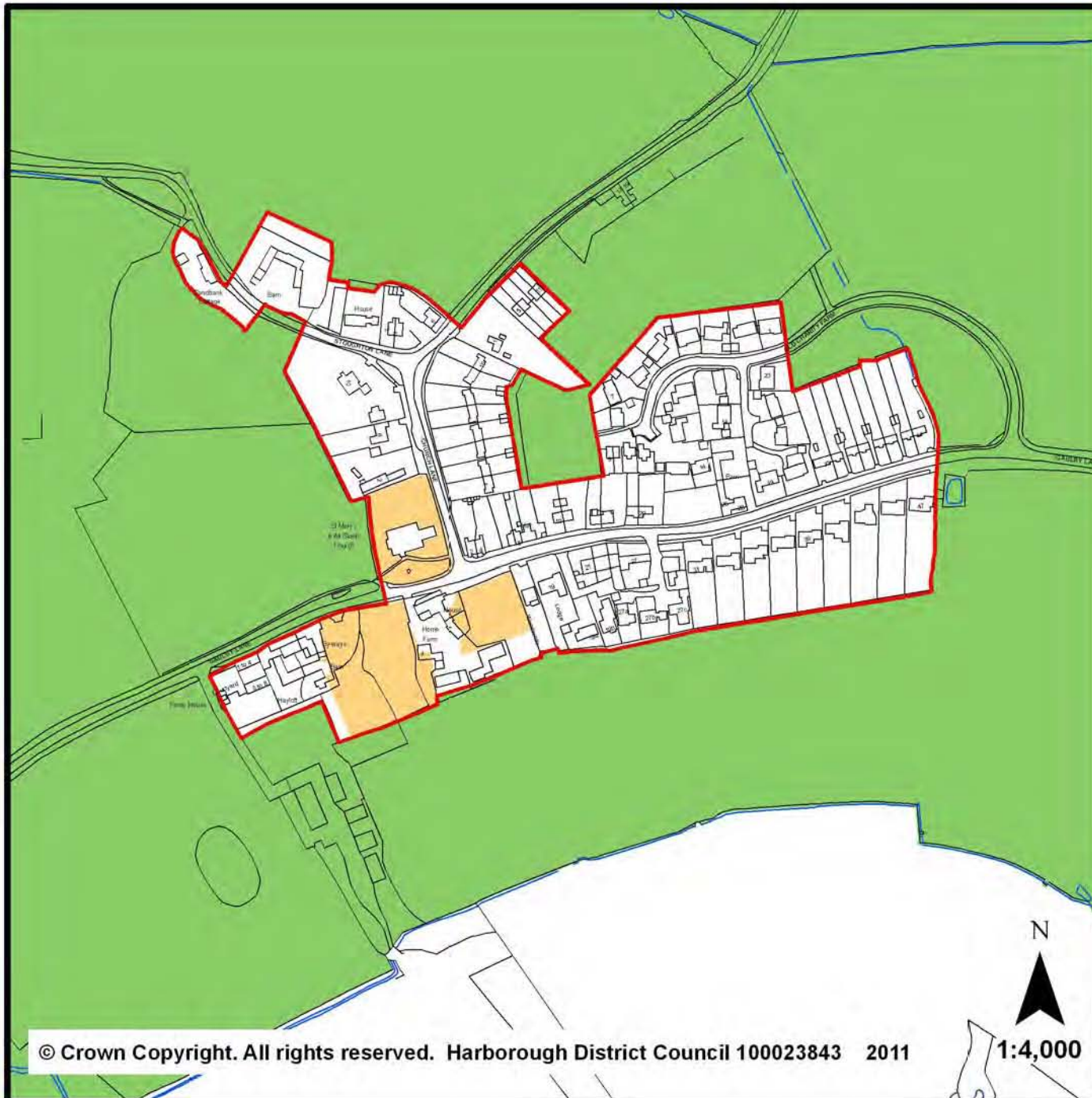


Proposals Map Inset 32: Stoughton

Legend



-  Green Wedge
-  Limits to Development HS/8
-  Important Open Land HS/9

Please note: The extent of a number of policy areas will be reviewed through the Allocations DPD, and subject to formal consultation before changes are made.

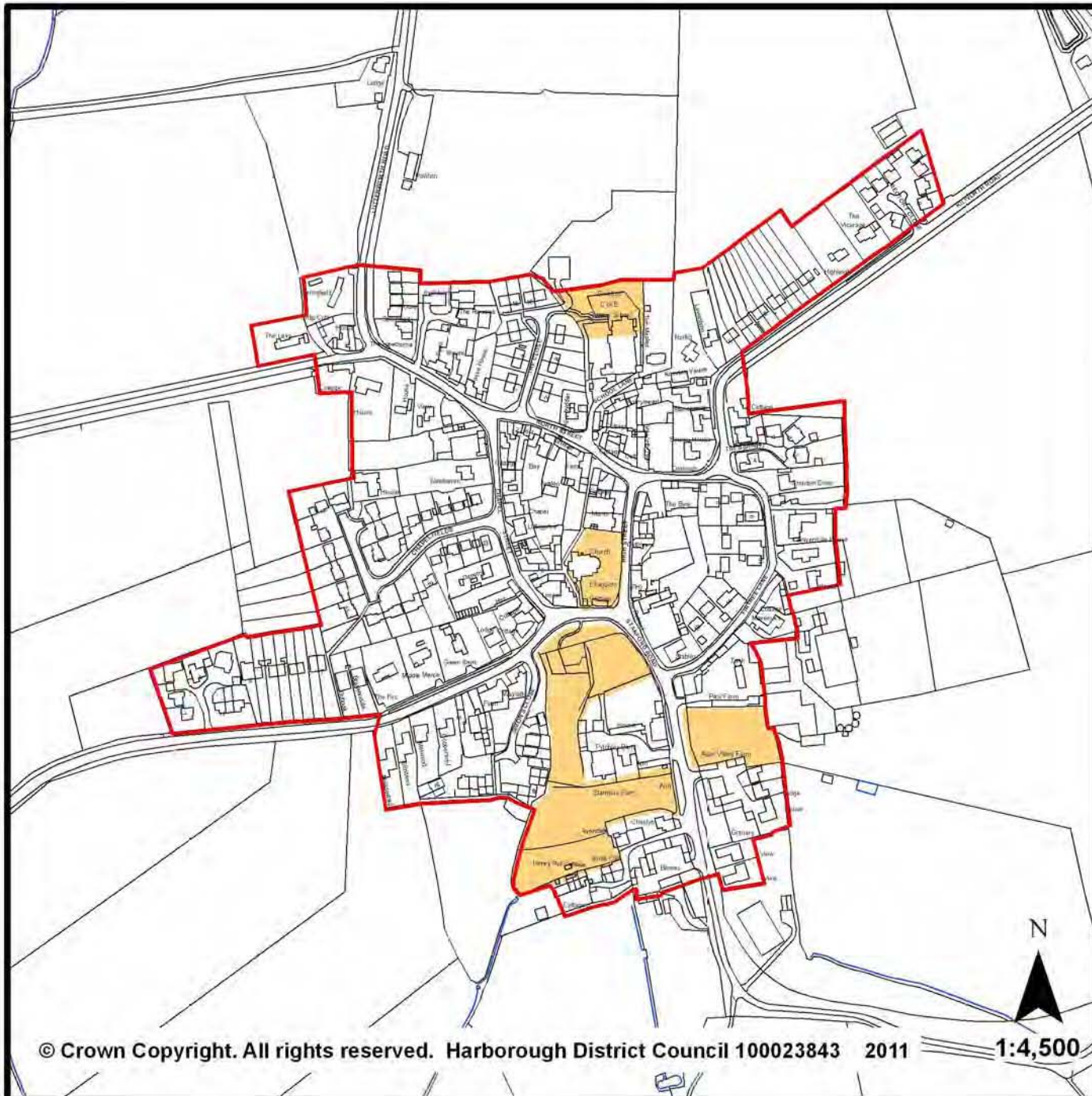


Proposals Map Inset 33: Swinford

Legend



-  Limits to Development HS/8
-  Important Open Land HS/9

Please note: The extent of a number of policy areas will be reviewed through the Allocations DPD, and subject to formal consultation before changes are made.

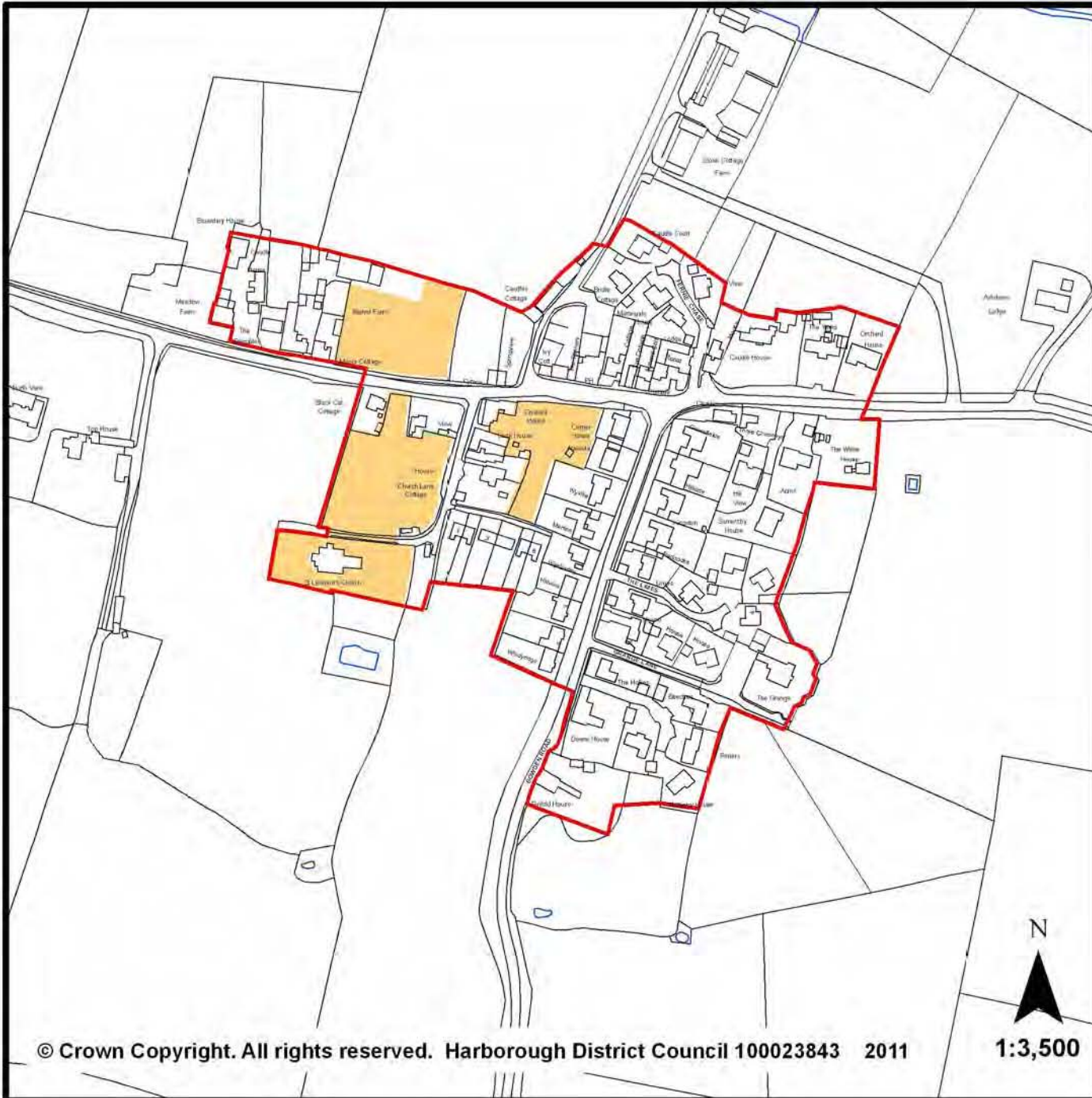


Proposals Map Inset 34: Thorpe Langton

Legend



-  Limits to Development HS/8
-  Important Open Land HS/9

Please note: The extent of a number of policy areas will be reviewed through the Allocations DPD, and subject to formal consultation before changes are made.

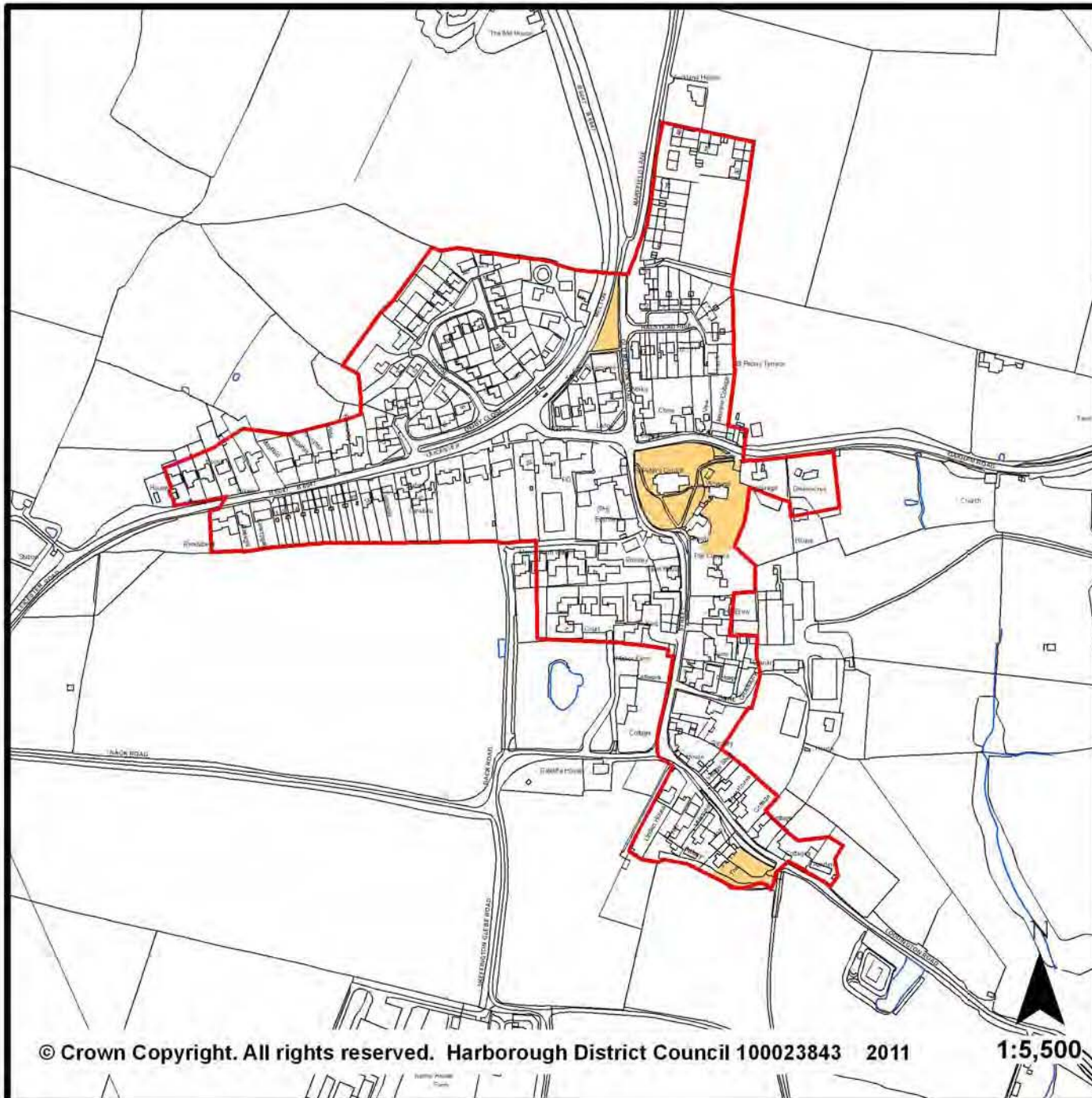


Proposals Map Inset 35: Tilton on the Hill

Legend



-  Limits to Development HS/8
-  Important Open Land HS/9

Please note: The extent of a number of policy areas will be reviewed through the Allocations DPD, and subject to formal consultation before changes are made.

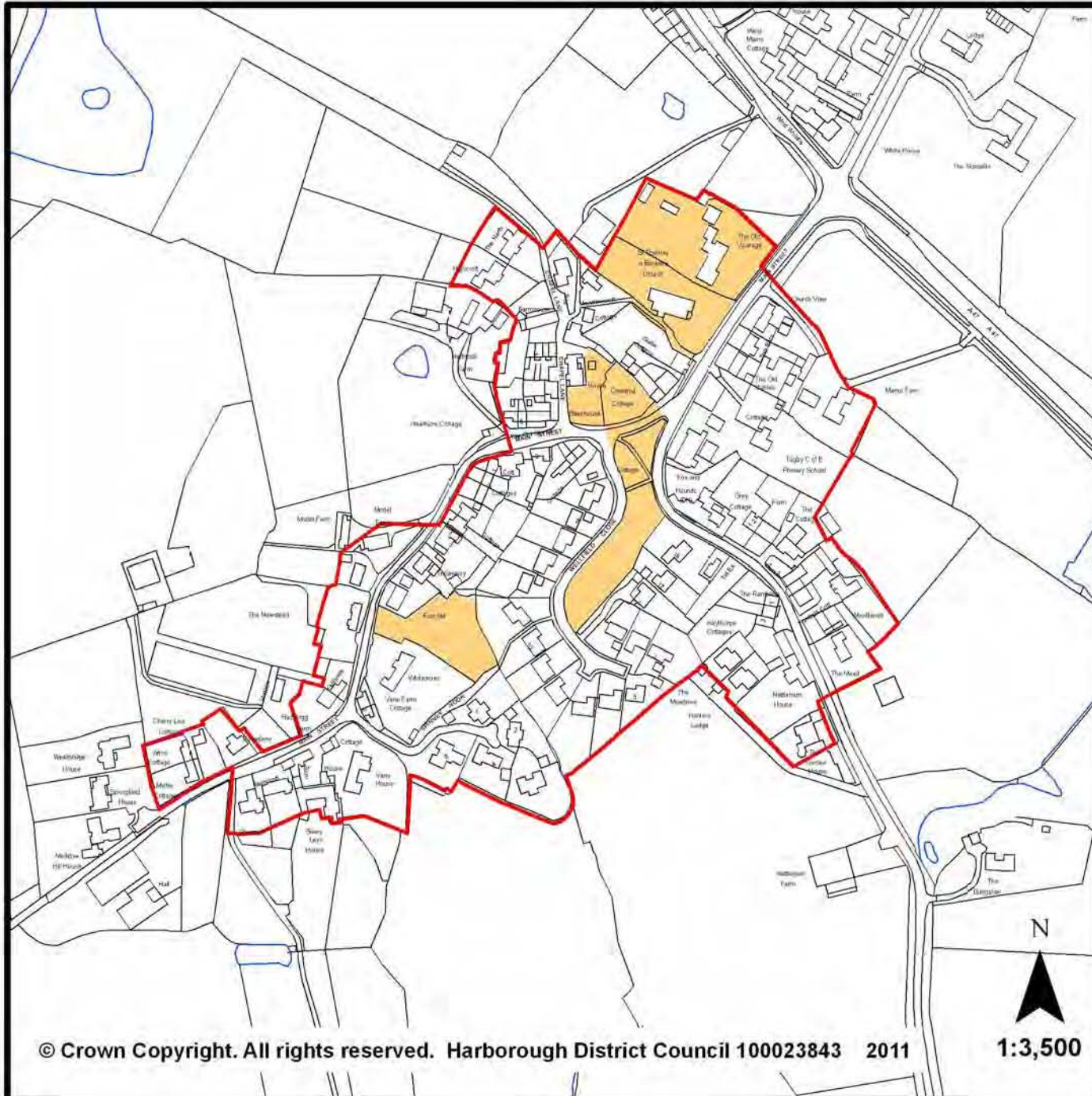


Proposals Map Inset 36: Tugby

Legend



-  Limits to Development HS/8
-  Important Open Land HS/9

Please note: The extent of a number of policy areas will be reviewed through the Allocations DPD, and subject to formal consultation before changes are made.

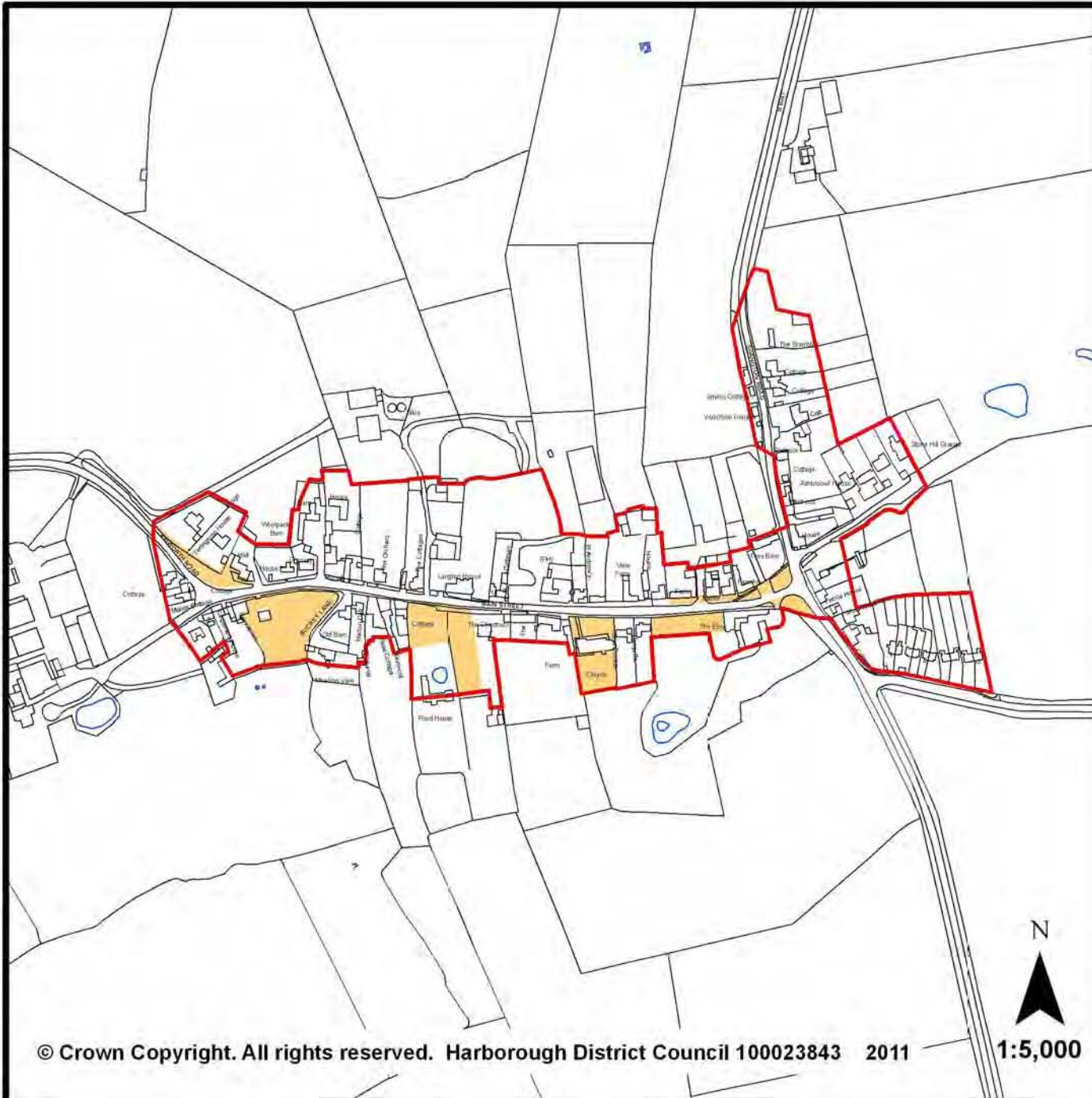


Proposals Map Inset 37: Tur Langton

Legend




-  Limits to Development HS/8
-  Important Open Land HS/9

Please note: The extent of a number of policy areas will be reviewed through the Allocations DPD, and subject to formal consultation before changes are made.

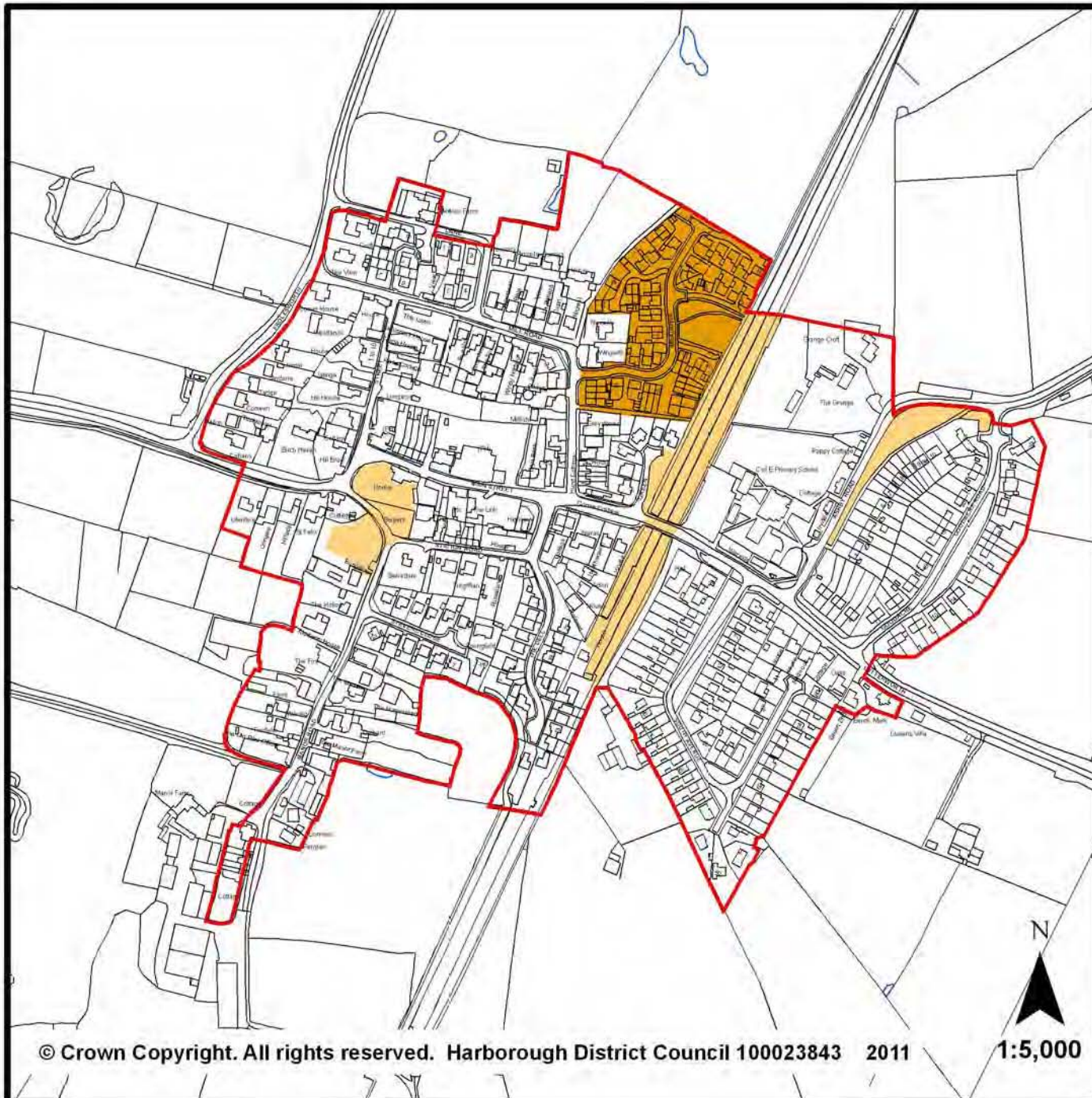


Proposals Map Inset 38: Ullesthorpe

Legend



-  Limits to Development HS/8
-  UL/1 (Housing Allocation)
-  Important Open Land HS/9

Please note: The extent of a number of policy areas will be reviewed through the Allocations DPD, and subject to formal consultation before changes are made.

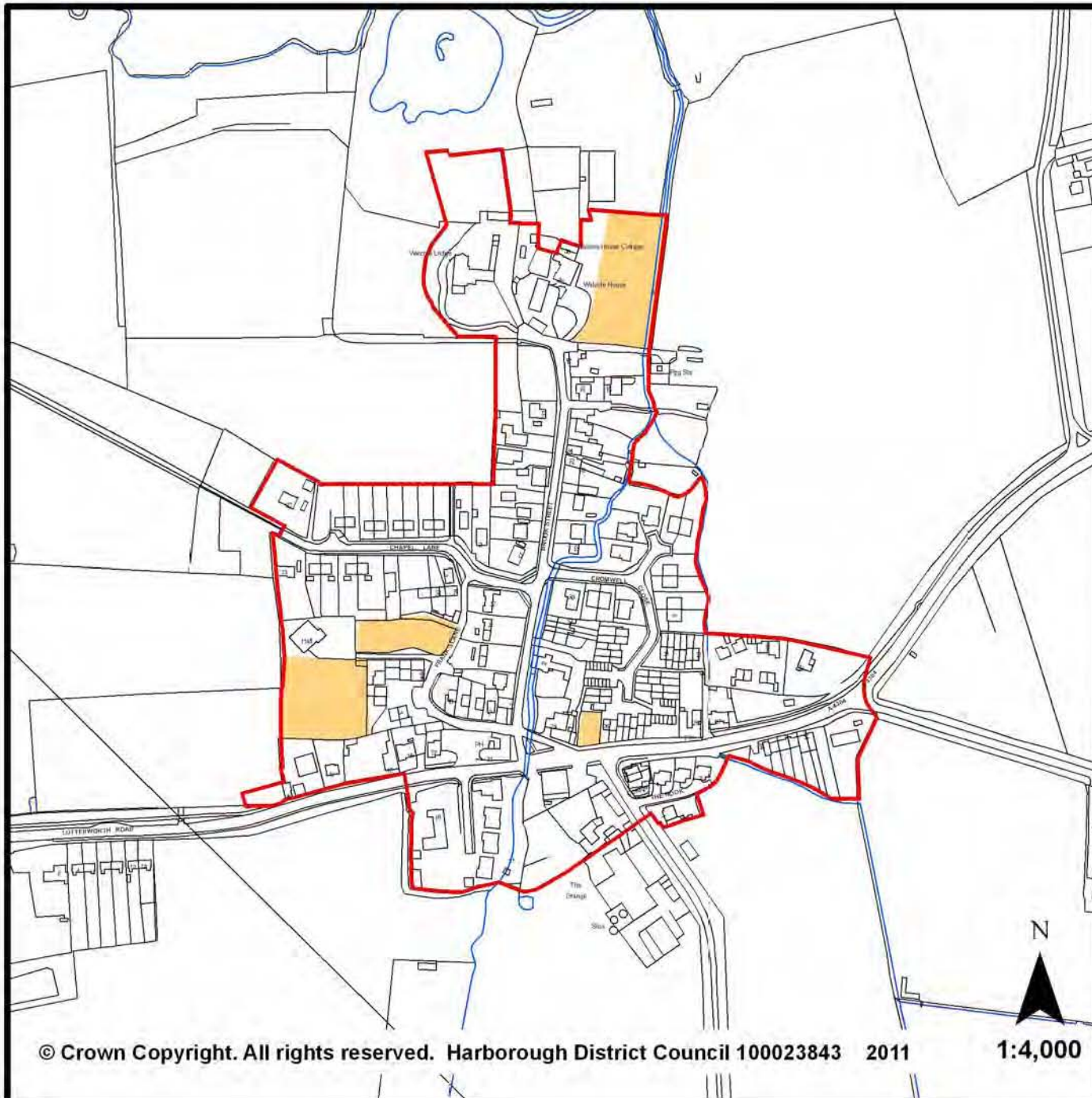


Proposals Map Inset 39: Walcote

Legend



-  Limits to Development HS/8
-  Important Open Land HS/9

Please note: The extent of a number of policy areas will be reviewed through the Allocations DPD, and subject to formal consultation before changes are made.



Proposals Map Inset 40: Walton

Legend

-  Limits to Development HS/8
-  Important Open Land HS/9

Please note: The extent of a number of policy areas will be reviewed through the Allocations DPD, and subject to formal consultation before changes are made.

